

Hornsea Project Three  
Offshore Wind Farm



# Hornsea Project Three Offshore Wind Farm

Public Rights of Way Plan  
PINS Document Reference: A2.7  
APFP Regulation: 5(2)(k)

Date: May 2018

Hornsea 3   
Offshore Wind Farm

 Orsted

## Plans and Drawings

### Public Rights of Way Plan

---

Plan Number: A2.7

Version: Final

Date: May 2018

Ørsted

5 Howick Place,

London, SW1P 1WG

© Orsted Power (UK) Ltd, 2018. All rights reserved

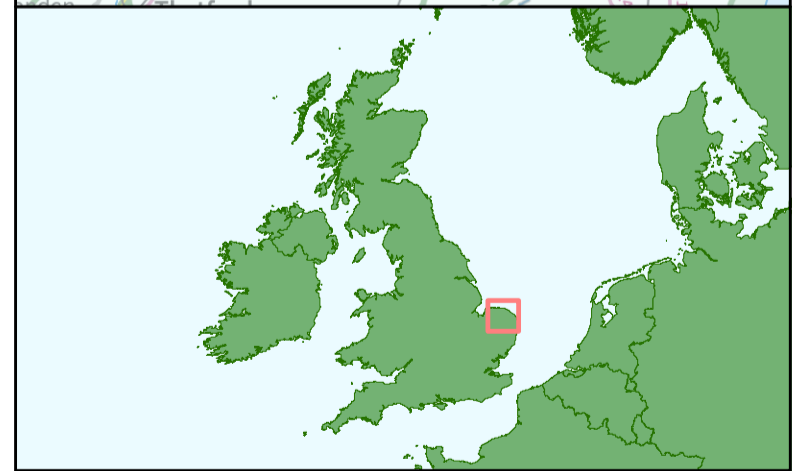
Front cover picture: Kite surfer near a UK offshore wind farm © Orsted Hornsea Project Three (UK) Ltd., 2018

# Hornsea Project Three Offshore Wind Farm Public Rights of Way Plan Index Sheet

APPP Regulations Reference: 522(K) Application Document Number: A2.7

**Hornsea Project Three**  
Order Limits

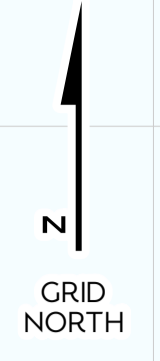
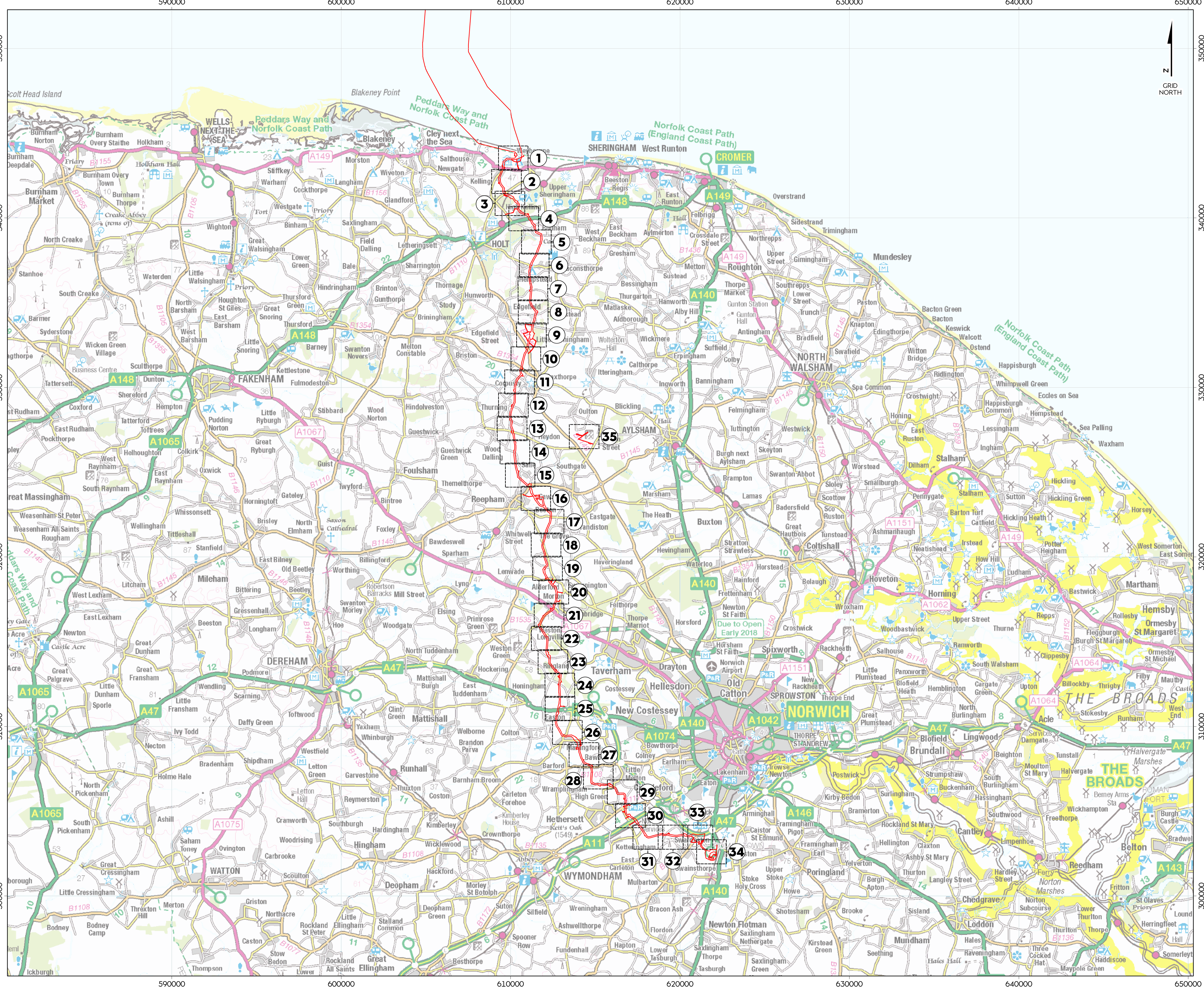
Source: Agreement For Lease © Crown Copyright 2016, all rights reserved. Contains OS Open data © Crown copyright and database right 2016. Contains OS basemap data © Crown copyright and database right 2016. Public Rights of Way data © Ordnance Survey, Licence number: 0100031673. Survey Open Data Licence, licensed under the Open Government Licence.



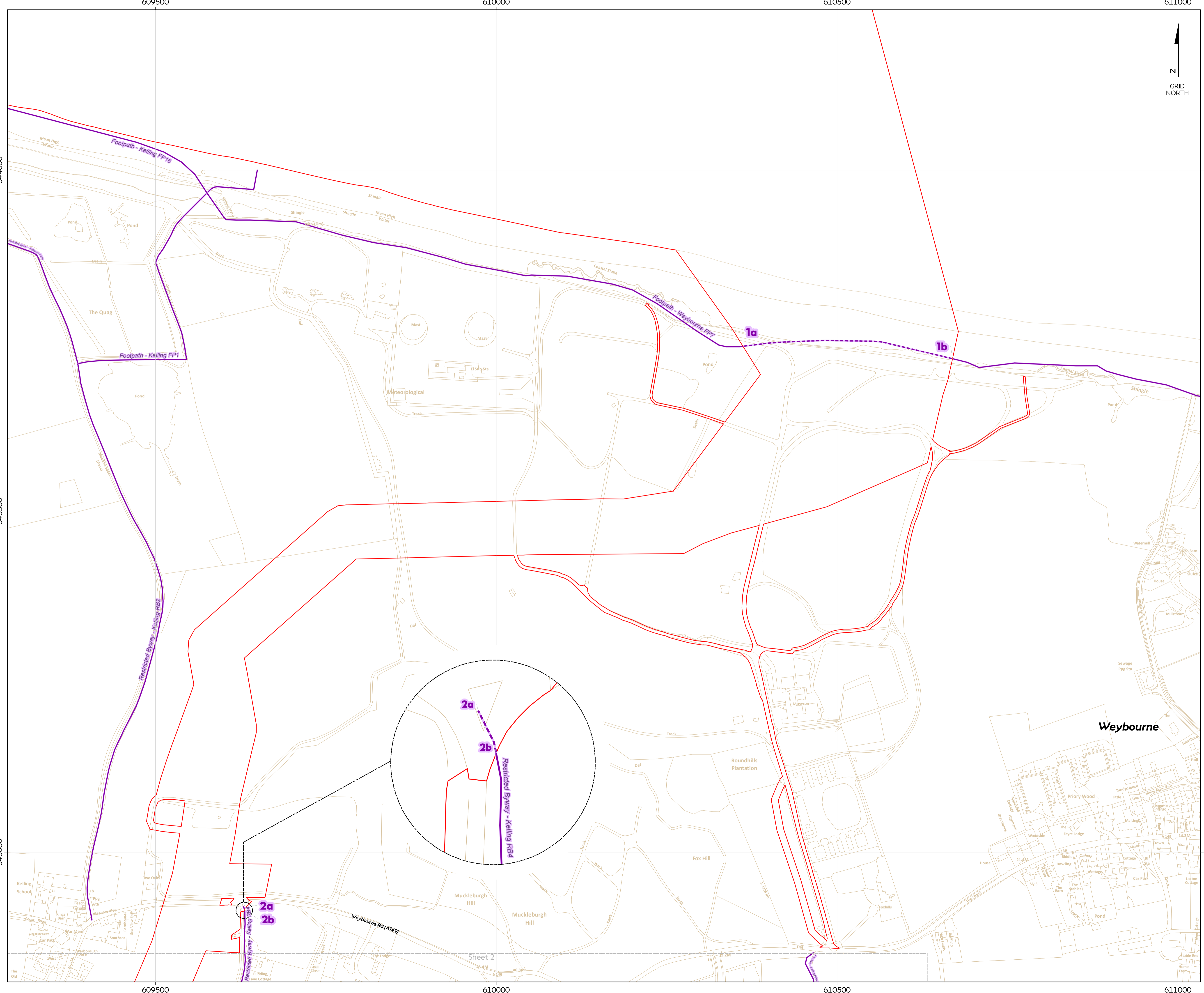
Coordinate system: British National Grid  
Vertical reference: ODN  
Scale @ A1: 1:100000

REV	REMARK	DATE
00	First Issue	May 2016
...	...	...
...	...	...
...	...	...

Hornsea Project Three Offshore Wind Farm  
APPP Regulations Reference: 522(K)  
Application Document Number: A2.7  
Document no: H0W03APP06  
Created by: XAM/J  
Checked by: ANCLU  
Approved by: STLIV



Map grid coordinates: 590000, 600000, 610000, 620000, 630000, 640000, 650000 (horizontal); 300000, 310000, 320000, 330000, 340000, 350000 (vertical)



# Hornsea Project Three Offshore Wind Farm Public Rights of Way Plan

Sheet 1 of 35

APPF Regulations Reference : 52(K) Application Document Number : A2.7

- Hornsea Project Three**
- Order Limits
  - Public Right of Way
  - - - Public Right of Way to be temporarily stopped up

Source:  
 Agreement For Lease © Crown Copyright 2016, all rights reserved  
 Contains OS Open data © Crown copyright and database right 2016  
 Contains OS basemapping data © Crown copyright and database right 2016  
 Contains OS basemapping data © Crown copyright and database right 2016  
 Public Rights of Way data Norfolk County Council 2014, Ordnance Survey Open Data Licence, licensed under the Open Government Licence.



Coordinate system: British National Grid  
 Vertical reference: ODN  
 Scale @ A1: 1:2500

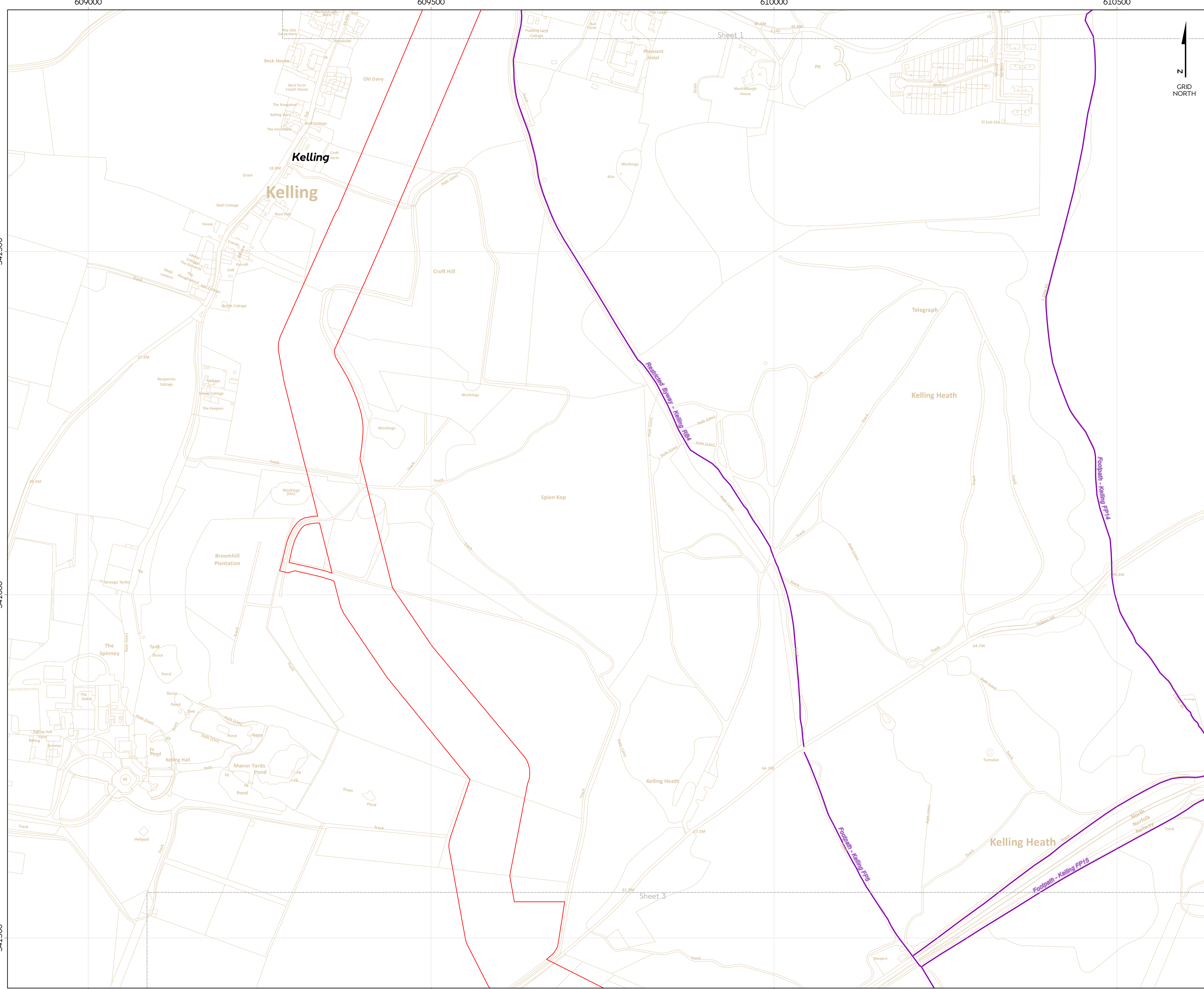
0 25 50 100 150 200 Metres  
 0 25 50 100 150 200 Yards

REV	REMARK	DATE
00	First Issue	May 2016
...	...	...
...	...	...
...	...	...
...	...	...

Hornsea Project Three Offshore Wind Farm  
 APPF Regulations Reference: 52(K)  
 Application Document Number: A2.7  
 Document no: HOW03APP06  
 Created by: XAMJ  
 Checked by: ANCLY  
 Approved by: STLIV



Sheet 2



# Hornsea Project Three Offshore Wind Farm Public Rights of Way Plan

Sheet 2 of 35

APP Regulations Reference : 521K1 Application Document Number : A2.7

- Hornsea Project Three**
- Order Limits
  - Public Right of Way

Source:  
 Agreement For Lease © Crown Copyright 2016, all rights reserved  
 Contains OS Open data © Crown copyright and database right 2016  
 Contains OS basemapping data © Crown copyright and database right 2016  
 Contains OS Ordnance Survey data © Crown copyright and database right 2016  
 Public Rights of Way data Norfolk County Council 2014, Ordnance Survey Open Data Licence, licensed under the Open Government Licence.




Coordinate system: British National Grid  
 Vertical reference: ODN  
 Scale @ A1: 1:2500

0 25 50 100 150 200 Metres  
 0 25 50 100 150 200 Yards

REV	REMARK	DATE
00	First Issue	May 2016
...	...	...
...	...	...
...	...	...
...	...	...

Hornsea Project Three Offshore Wind Farm  
 APP Regulations Reference: 521K1  
 Application Document Number: A2.7  
 Document no: HOW3APP06  
 Created by: XAMJ  
 Checked by: ANGLV  
 Approved by: STLIV



# Hornsea Project Three Offshore Wind Farm Public Rights of Way Plan

Sheet 3 of 35

APP Regulations Reference: 521K1 Application Document Number: A2.7

- Hornsea Project Three**
- Order Limits
  - Public Right of Way
  - - - Public Right of Way to be temporarily stopped up

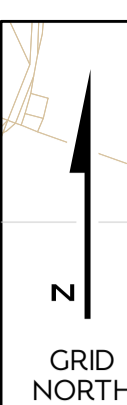
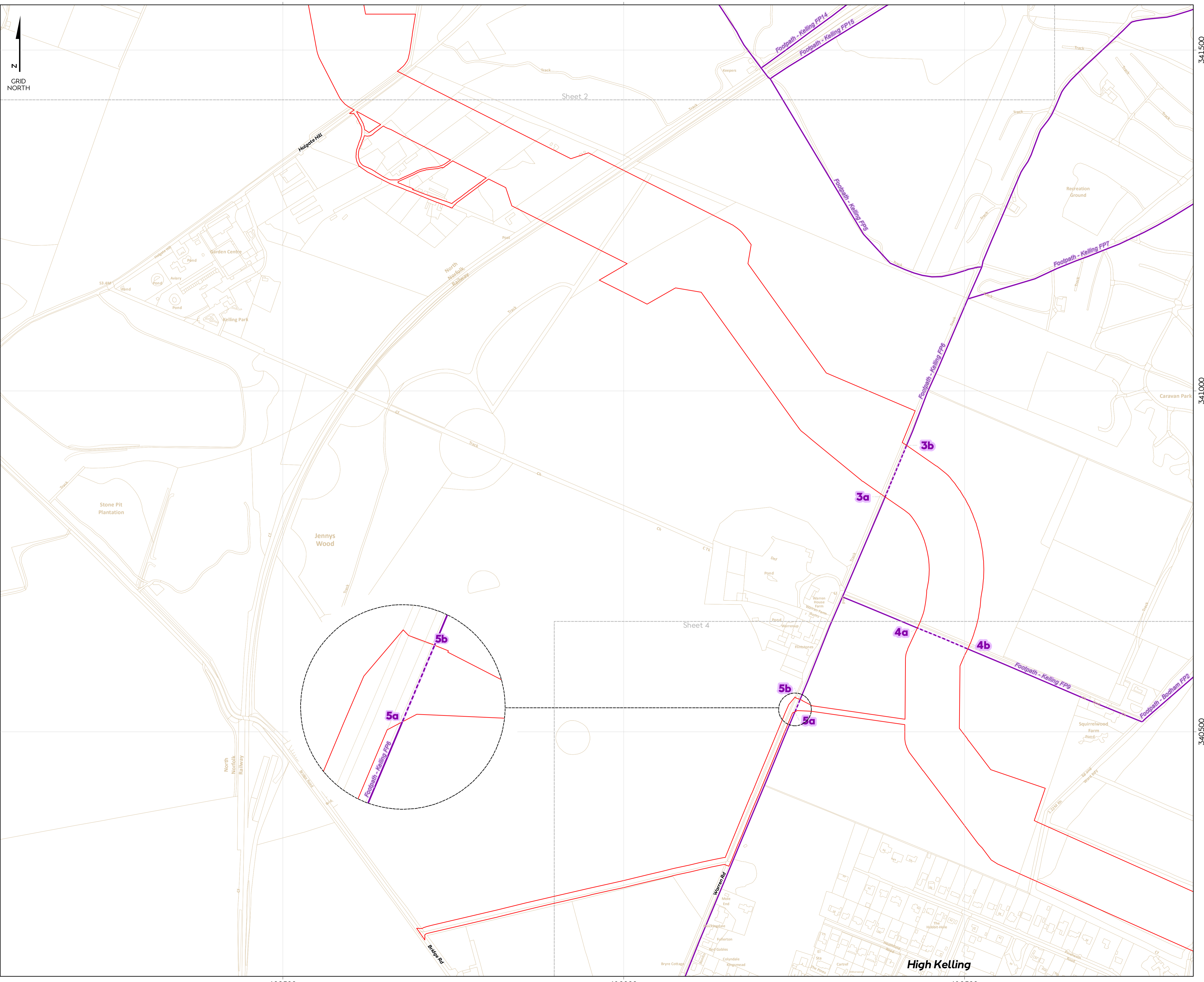
Source:  
 Agreement For Lease © Crown Copyright 2016, all rights reserved  
 Contains OS Open data © Crown copyright and database right 2016  
 Contains OS basemapping data © Crown copyright and database right 2017  
 Contains OS Ordnance Survey data © Crown copyright and database right 2017  
 Public Rights of Way data Norfolk County Council 2011, Ordnance Survey Open Data Licence, licensed under the Open Government Licence.



Coordinate system: British National Grid  
 Vertical reference: ODN  
 Scale @ A1: 1:2500

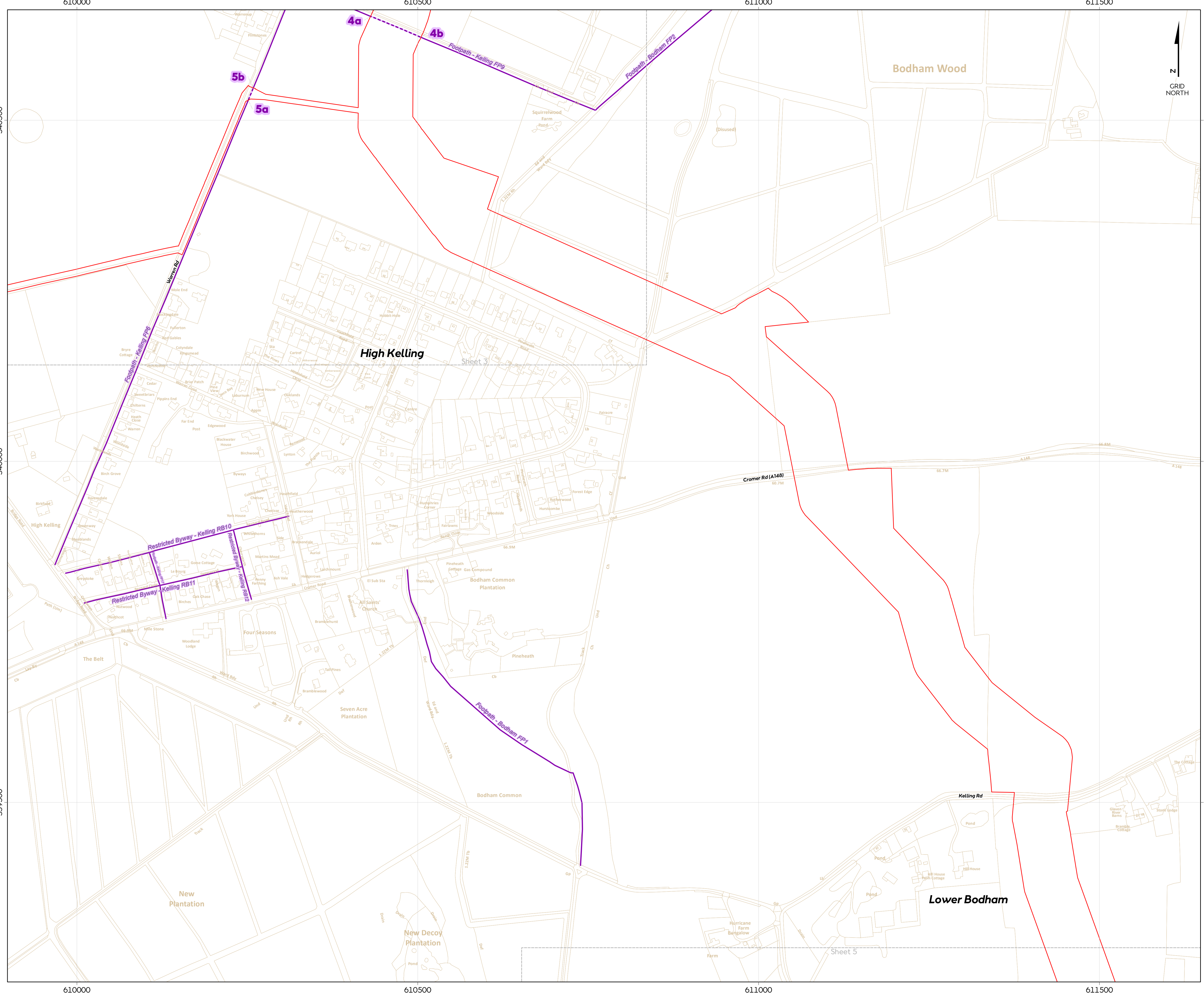
REV	REMARK	DATE
00	First Issue	May 2018
...	...	...
...	...	...
...	...	...

Hornsea Project Three Offshore Wind Farm  
 APP Regulations Reference: 521K1  
 Application Document Number: A2.7  
 Document no: HOW3APP06  
 Created by: XAMJ  
 Checked by: ANGLU  
 Approved by: STLIV



341500  
 341000  
 340500  
 GRID NORTH

609500 610000 610500 609500 610000 610500



# Hornsea Project Three Offshore Wind Farm Public Rights of Way Plan

Sheet 4 of 35

APP Regulations Reference: 521K1 Application Document Number: A2.7

- Hornsea Project Three**
- Order Limits
  - Public Right of Way
  - - - Public Right of Way to be temporarily stopped up

Source: Agreement For Lease © Crown Copyright 2016, all rights reserved. Contains OS Open data © Crown copyright and database right 2016. Contains OS basemap data © Crown copyright and database right 2016. Public Rights of Way data Norfolk County Council 2011. Ordnance Survey Open Data Licence, licensed under the Open Government Licence.

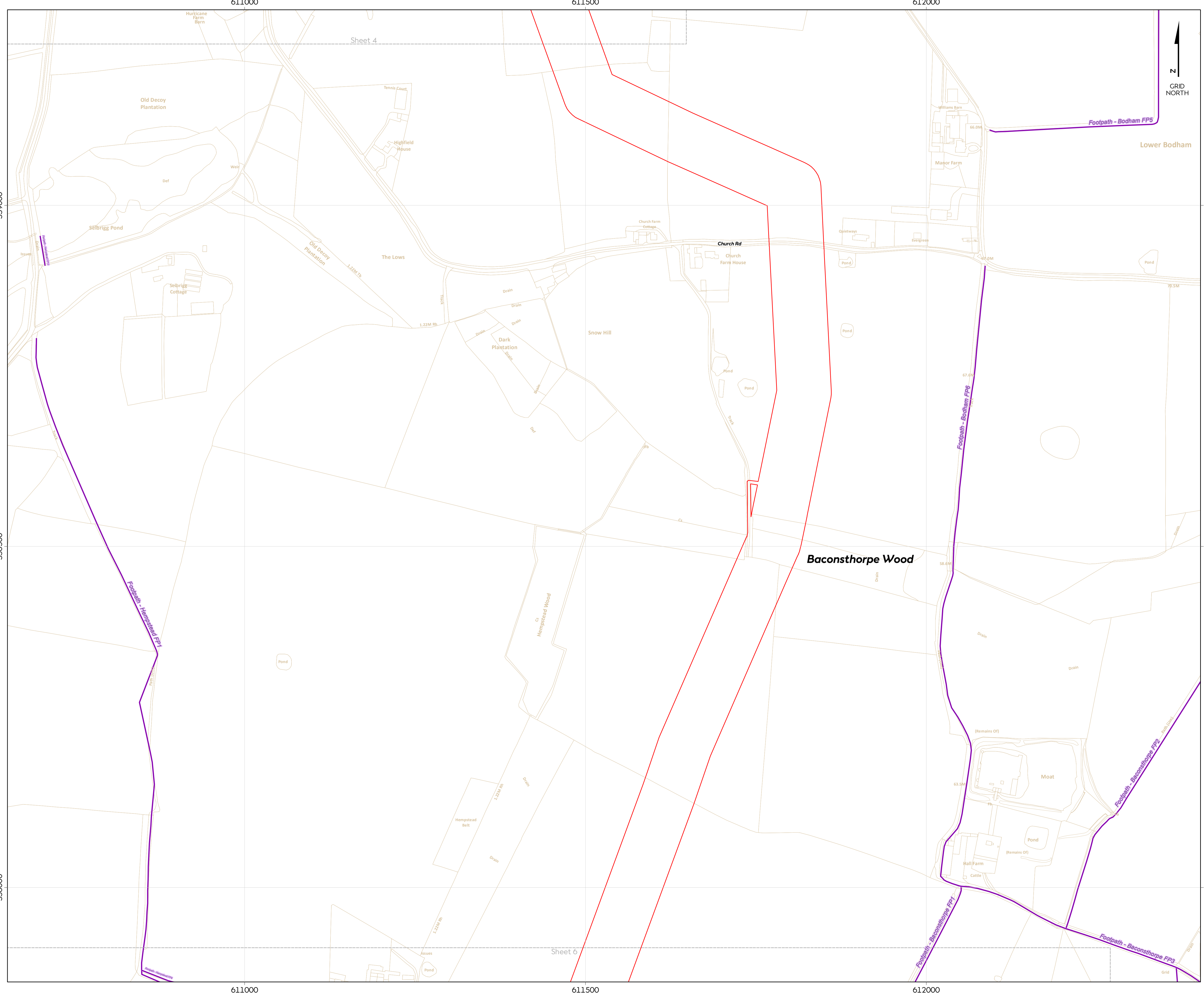


Coordinate system: British National Grid  
 Vertical reference: ODN  
 Scale @ A1: 1:2500  
 0 25 50 100 150 200 Metres  
 0 25 50 100 150 200 Yards

REV	REMARK	DATE
00	First Issue	May 2016
---	---	---
---	---	---
---	---	---
---	---	---

Hornsea Project Three Offshore Wind Farm  
 APP Regulations Reference: 521K1  
 Application Document Number: A2.7  
 Document no: HOW3APP06  
 Created by: XAMJ  
 Checked by: ANCLU  
 Approved by: STLIV





# Hornsea Project Three Offshore Wind Farm Public Rights of Way Plan

Sheet 5 of 35

APFP Regulations Reference : 521K1 Application Document Number : A2.7

- Hornsea Project Three**
- Order Limits
  - Public Right of Way

Source:  
 Agreement For Lease © Crown Copyright 2016, all rights reserved  
 Contains OS Open data © Crown copyright and database right 2016  
 Contains OS basemapping data © Crown copyright and database right 2017  
 Contains OS basemapping data © Crown copyright and database right 2017  
 Public Rights of Way data Norfolk County Council 2011, Ordnance Survey Open Data Licence, licensed under the Open Government Licence.



Coordinate system: British National Grid  
 Vertical reference: ODN  
 Scale @ A1: 1:2500

REV	REMARK	DATE
00	First Issue	May 2016
...	...	...
...	...	...
...	...	...
...	...	...



# Hornsea Project Three Offshore Wind Farm Public Rights of Way Plan

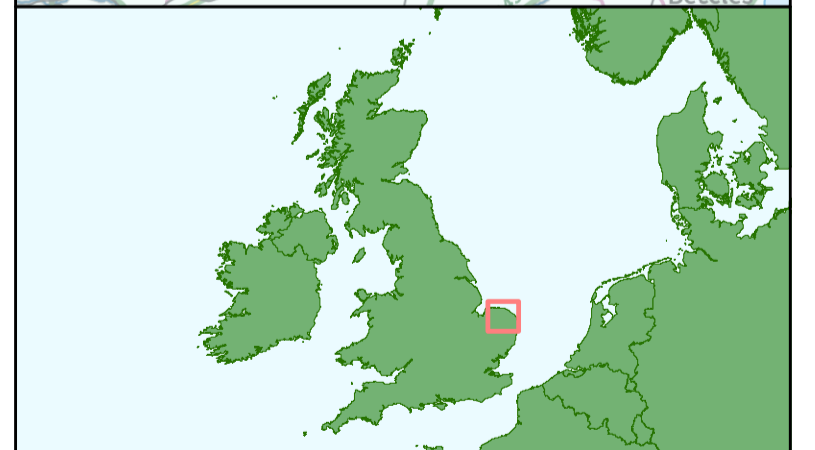
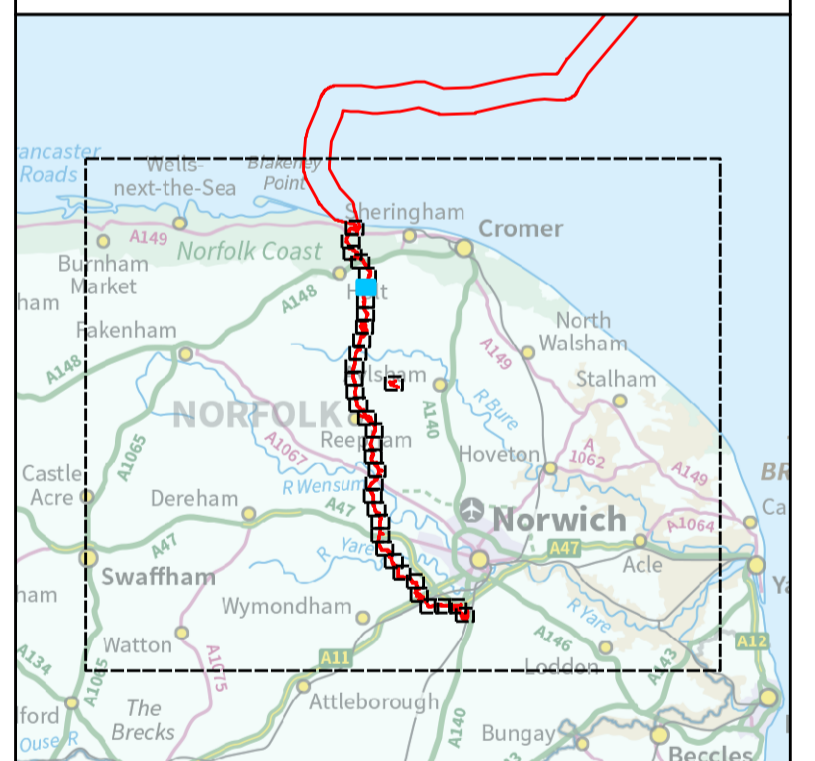
Sheet 6 of 35

APPF Regulations Reference: 521K1 Application Document Number: A2.7

## Hornsea Project Three

- Order Limits
- Public Right of Way
- Public Right of Way to be temporarily stopped up

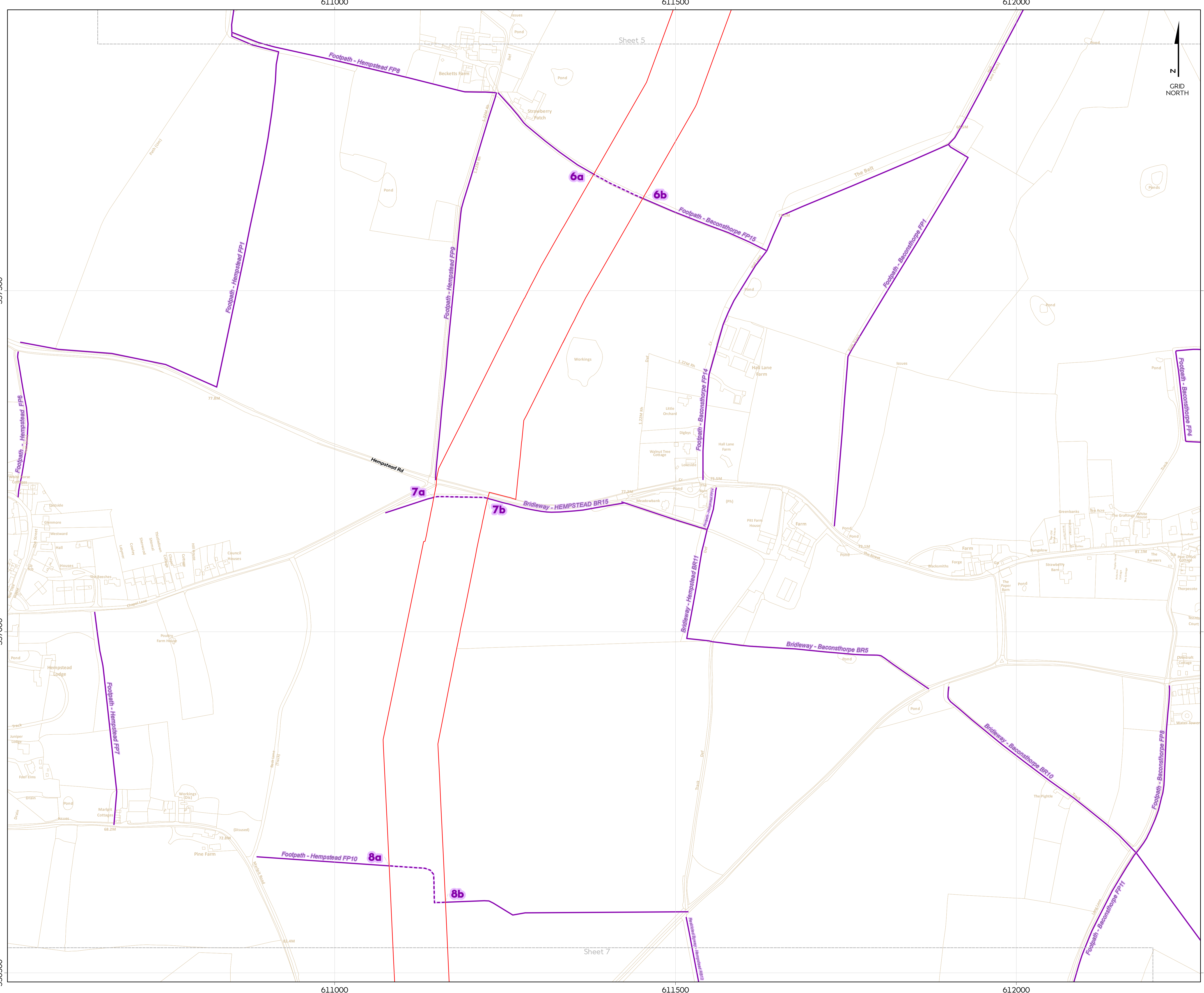
Source:  
Agreement For Lease © Crown Copyright 2016, all rights reserved  
Contains OS Open data © Crown copyright and database right 2016  
Contains OS basemapping data © Crown copyright and database right 2016  
Contains OS Ordnance Survey Licence number: 0100031673  
Public Rights of Way data Norfolk County Council 2014, Ordnance Survey Open Data Licence, licensed under the Open Government Licence.



Coordinate system: British National Grid  
Vertical reference: ODN  
Scale @ A1: 1:2500

REV	REMARK	DATE
00	First Issue	May 2016
---	---	---
---	---	---
---	---	---
---	---	---

Hornsea Project Three Offshore Wind Farm  
APPF Regulations Reference: 521K1  
Application Document Number: A2.7  
Document no: HOW3APP06  
Created by: XAMJ  
Checked by: ANCLY  
Approved by: STLIV



Sheet 5

6a

6b

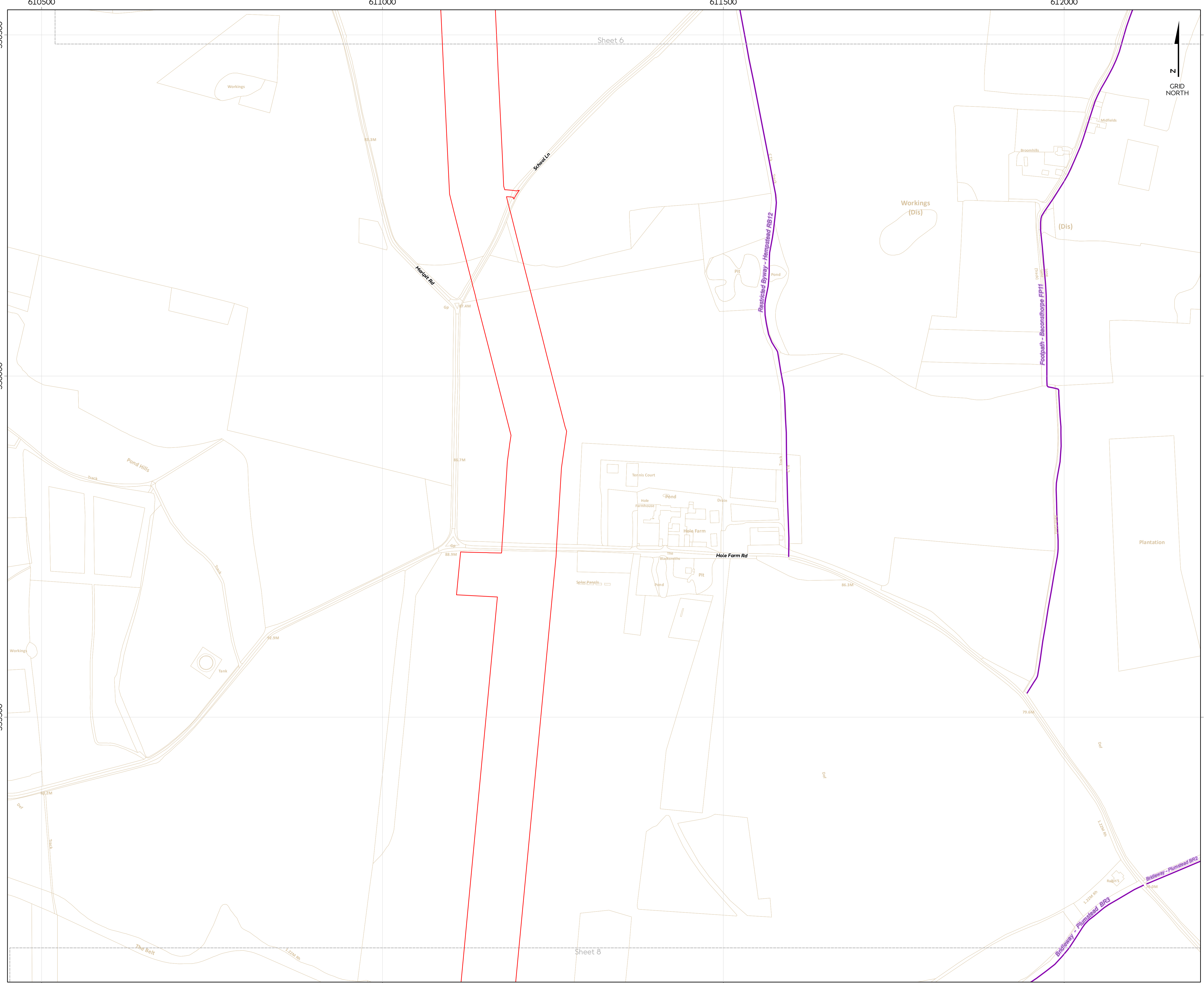
7a

7b

8a

8b

Sheet 7



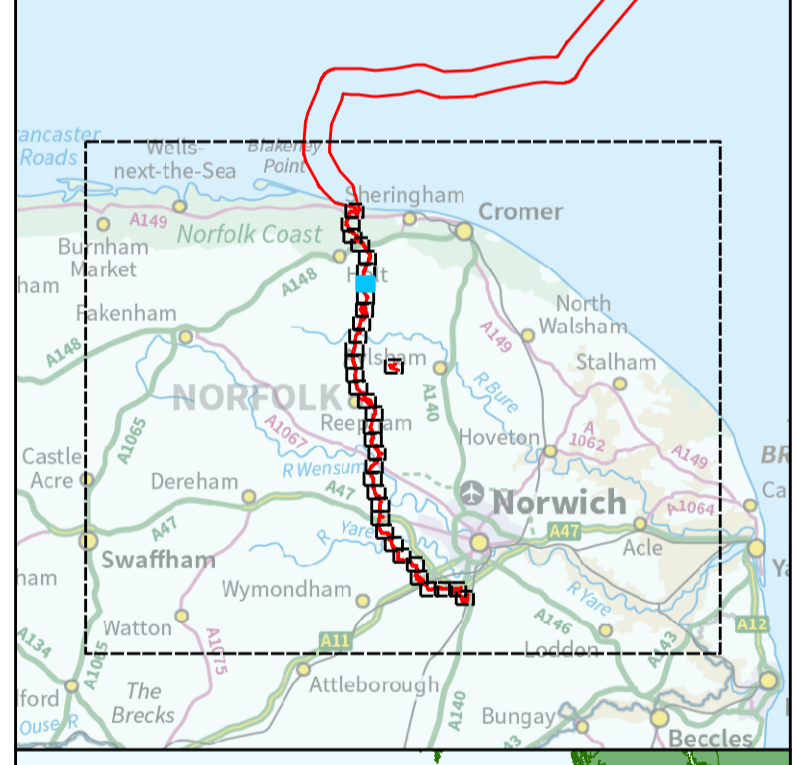
# Hornsea Project Three Offshore Wind Farm Public Rights of Way Plan

Sheet 7 of 35

APP Regulations Reference: 521K1 Application Document Number: A2.7

- Hornsea Project Three**
- ▭ Order Limits
  - ▬ Public Right of Way

Source:  
 Agreement For Lease © Crown Copyright 2016, all rights reserved  
 Contains OS Open data © Crown copyright and database right 2016  
 Contains OS basemapping data © Crown copyright and database right 2017  
 Ordnance Survey Licence number: 010031673  
 Public Rights of Way data Norfolk County Council 2011, Ordnance Survey Open Data Licence, licensed under the Open Government Licence.

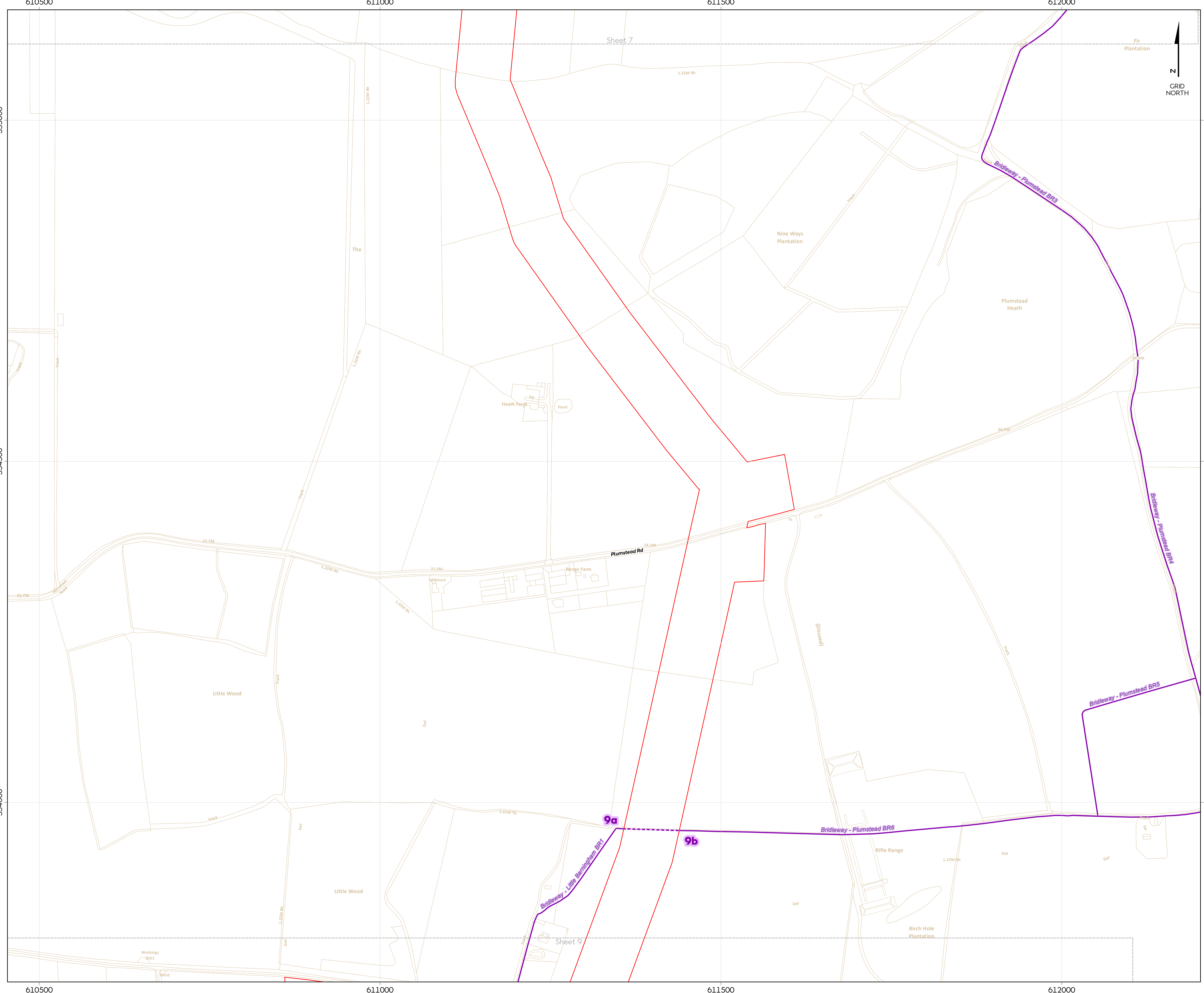


Coordinate system: British National Grid  
 Vertical reference: ODN  
 Scale @ A1: 1:2500

REV	REMARK	DATE
00	First Issue	May 2016
...	...	...
...	...	...
...	...	...
...	...	...

Hornsea Project Three Offshore Wind Farm  
 APP Regulations Reference: 521K1  
 Application Document Number: A2.7  
 Document no: HOW3APP06  
 Created by: XAMJ  
 Checked by: ANCLY  
 Approved by: STLIV





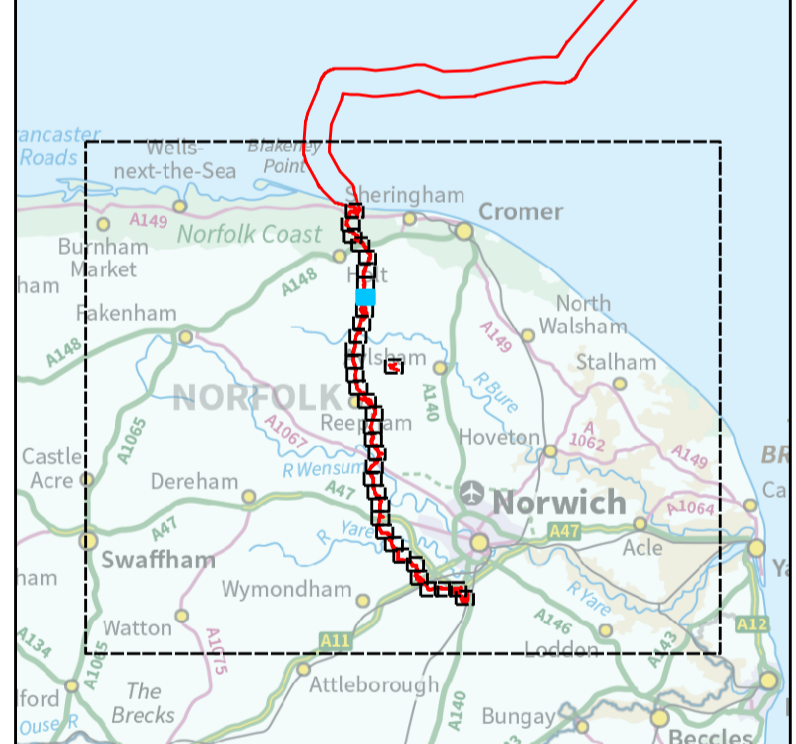
# Hornsea Project Three Offshore Wind Farm Public Rights of Way Plan

Sheet 8 of 35

APP Regulations Reference: 52(K) Application Document Number: A2.7

- Hornsea Project Three**
- Order Limits
  - Public Right of Way
  - Public Right of Way to be temporarily stopped up

Source:  
Agreement For Lease © Crown Copyright 2016, all rights reserved  
Contains OS Open data © Crown copyright and database right 2016  
Contains OS basemapping data © Crown copyright and database right 2017  
Contains Ordnance Survey Licence number: 010031673  
Public Rights of Way data Norfolk County Council 2013, Ordnance Survey Open Data Licence, licensed under the Open Government Licence.



Coordinate system: British National Grid  
Vertical reference: ODN  
Scale @ A1: 1:2500

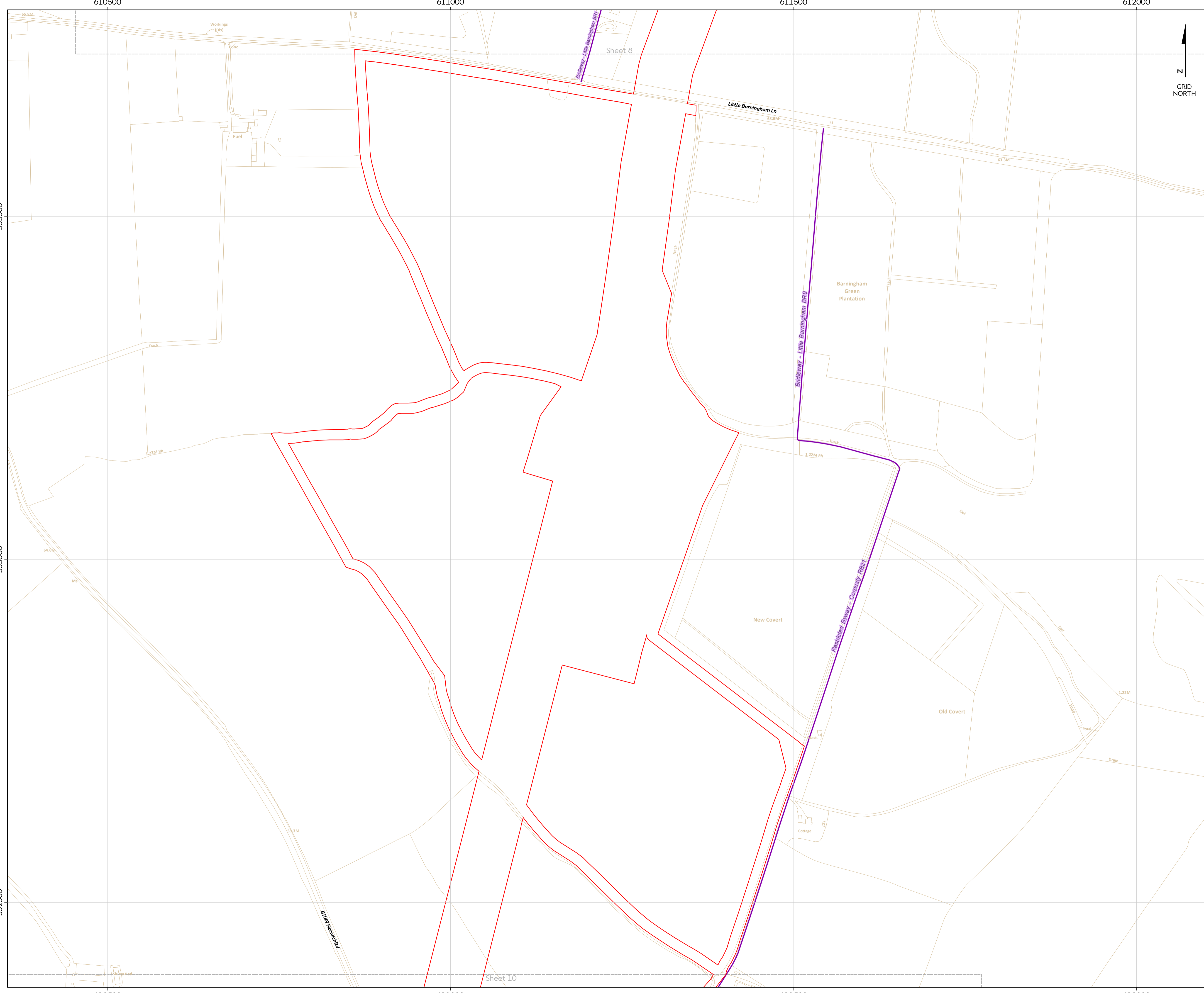
0 25 50 100 150 200 Metres

0 25 50 100 150 200 Yards

REV	REMARK	DATE
00	First Issue	May 2016
---	---	---
---	---	---
---	---	---
---	---	---

Hornsea Project Three Offshore Wind Farm  
APP Regulations Reference: 52(K)  
Application Document Number: A2.7  
Document no: HOW3APP06  
Created by: XAMJ  
Checked by: ANCLY  
Approved by: STLIV





# Hornsea Project Three Offshore Wind Farm Public Rights of Way Plan

Sheet 9 of 35  
 APPP Regulations Reference : 521K1 Application Document Number : A2.7

- Hornsea Project Three**
- Order Limits
  - Public Right of Way

Source:  
 Agreement For Lease © Crown Copyright 2016, all rights reserved  
 Contains OS Open data © Crown copyright and database right 2016  
 Contains OS basemapping data © Crown copyright and database rights (2017) Ordnance Survey, Licence number: 0100031673  
 Public Rights of Way data Norfolk County Council 2013, Ordnance Survey Open Data Licence, licensed under the Open Government Licence.



Coordinate system: British National Grid  
 Vertical reference: ODN  
 Scale @ A1: 1:2500

REV	REMARK	DATE
00	First Issue	May 2016
...	...	...
...	...	...
...	...	...
...	...	...

# Hornsea Project Three Offshore Wind Farm Public Rights of Way Plan

Sheet 10 of 35

APFP Regulations Reference : 52(K) Application Document Number : A2.7

- Hornsea Project Three**
- Order Limits
  - Public Right of Way
  - Public Right of Way to be temporarily stopped up

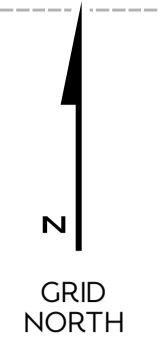
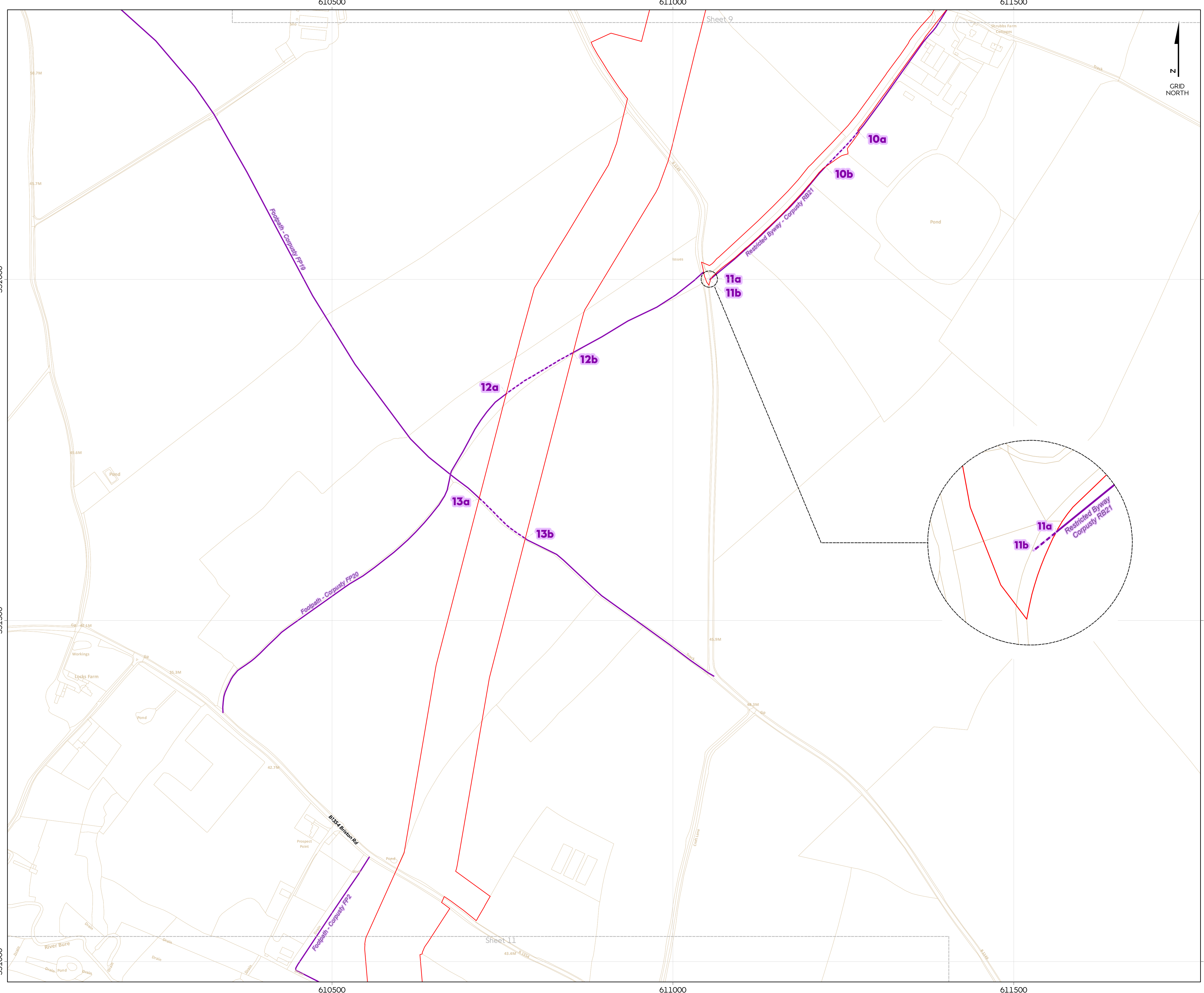
Source:  
 Agreement For Lease © Crown Copyright 2016, all rights reserved  
 Contains OS Open data © Crown copyright and database right 2016  
 Contains OS basemapping data © Crown copyright and database right 2017  
 Ordnance Survey Licence number: 010031673  
 Public Rights of Way data Norfolk County Council 2011, Ordnance Survey Open Data Licence, licensed under the Open Government Licence.



Coordinate system: British National Grid  
 Vertical reference: ODN  
 Scale @ A1: 1:2500

REV	REMARK	DATE
00	First Issue	May 2016
...	...	...
...	...	...
...	...	...
...	...	...

Hornsea Project Three Offshore Wind Farm  
 APFP Regulations Reference: 52(K)  
 Application Document Number: A2.7  
 Document no: HOW03APP06  
 Created by: XAJHJ  
 Checked by: ANCLYJ  
 Approved by: STLIV



332000

331500

331000

610500

611000

611500

610500

611000

611500

Sheet 9

Sheet 11

# Hornsea Project Three Offshore Wind Farm Public Rights of Way Plan

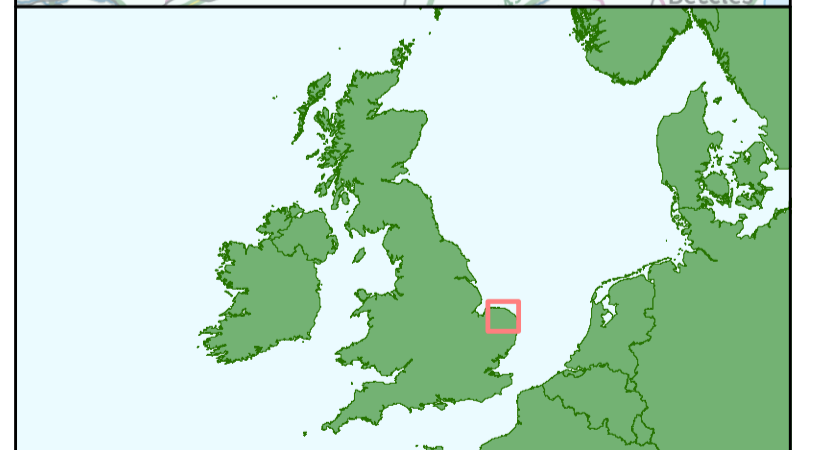
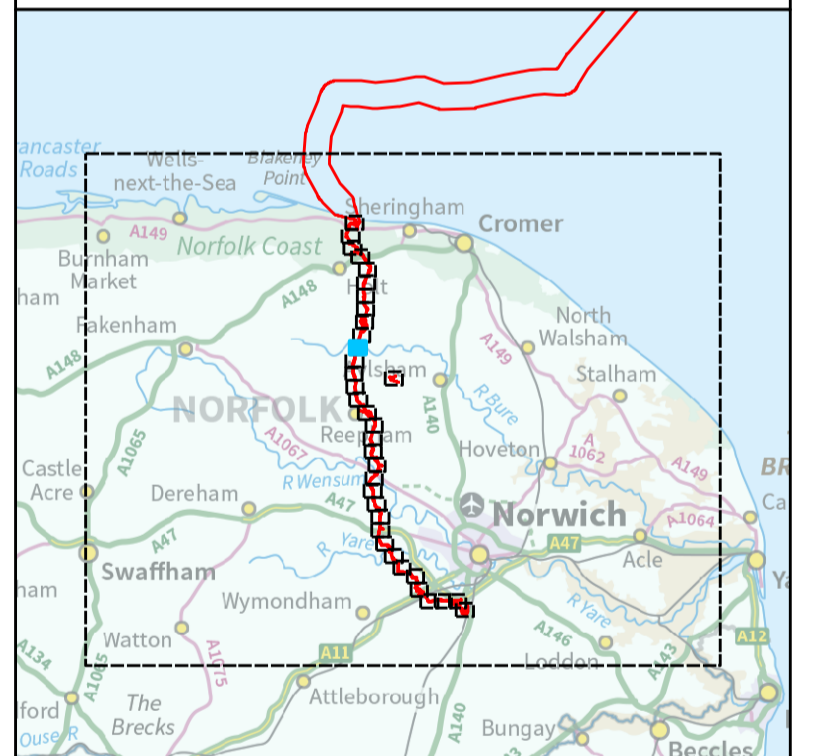
Sheet 11 of 35

APP Regulations Reference: 521K1 Application Document Number: A2.7

## Hornsea Project Three

- Order Limits
- Public Right of Way
- Public Right of Way to be temporarily stopped up

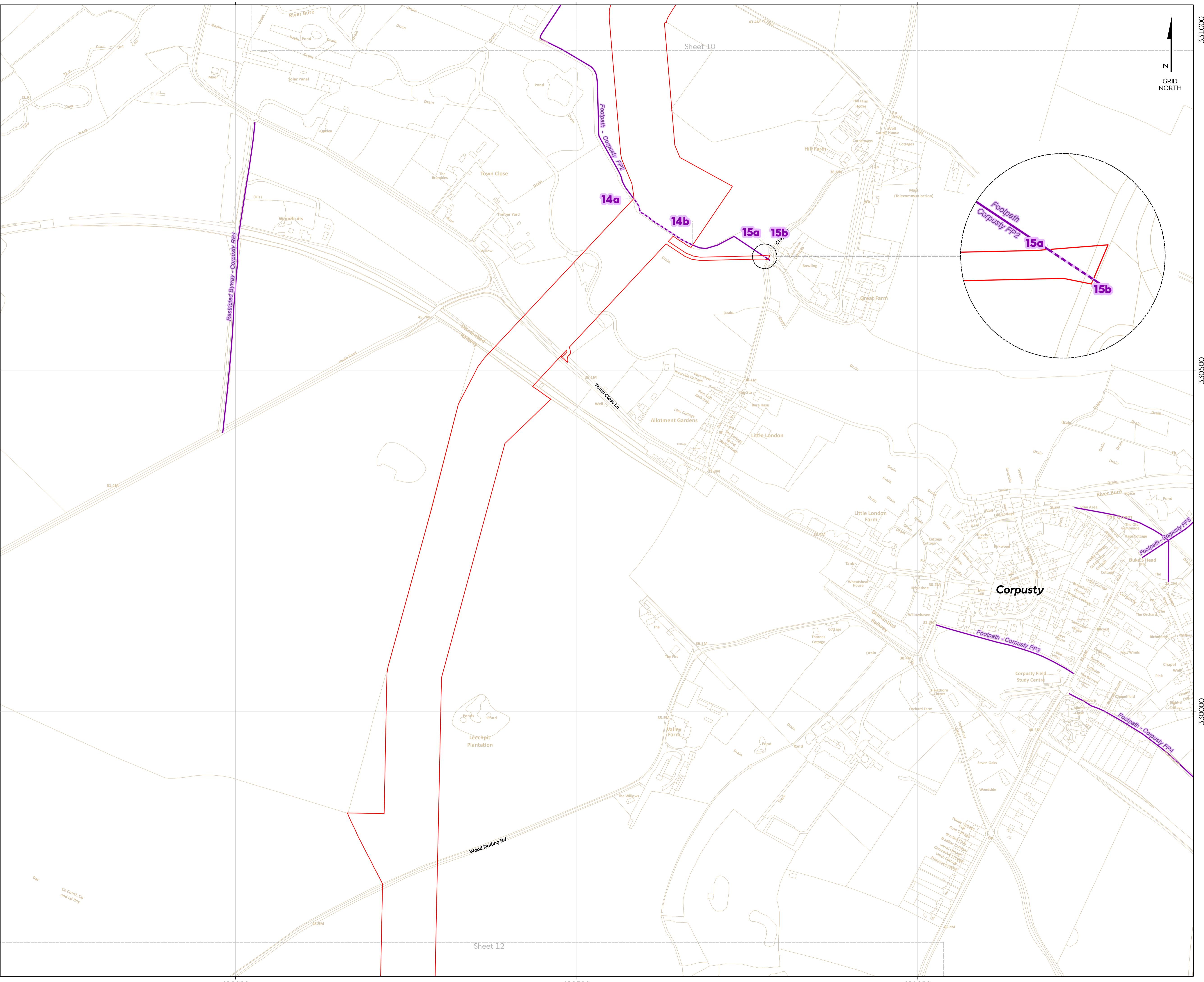
Source:  
Agreement For Lease © Crown Copyright 2016, all rights reserved  
Contains OS Open data © Crown copyright and database right 2016  
Contains OS basemapping data © Crown copyright and database right 2017  
Ordnance Survey Licence number: 0100031673  
Public Rights of Way data Norfolk County Council 2013, Ordnance Survey Open Data Licence, licensed under the Open Government Licence.



Coordinate system: British National Grid  
Vertical reference: ODN  
Scale @ A1: 1:2500

REV	REMARK	DATE
00	First Issue	May 2016
---	---	---
---	---	---
---	---	---
---	---	---

Hornsea Project Three Offshore Wind Farm  
APP Regulations Reference: 521K1  
Application Document Number: A2.7  
Document no: HOW3APP06  
Created by: XAMJ  
Checked by: ANCLJ  
Approved by: STLIV



331000  
330500  
330000

331000  
330500  
330000

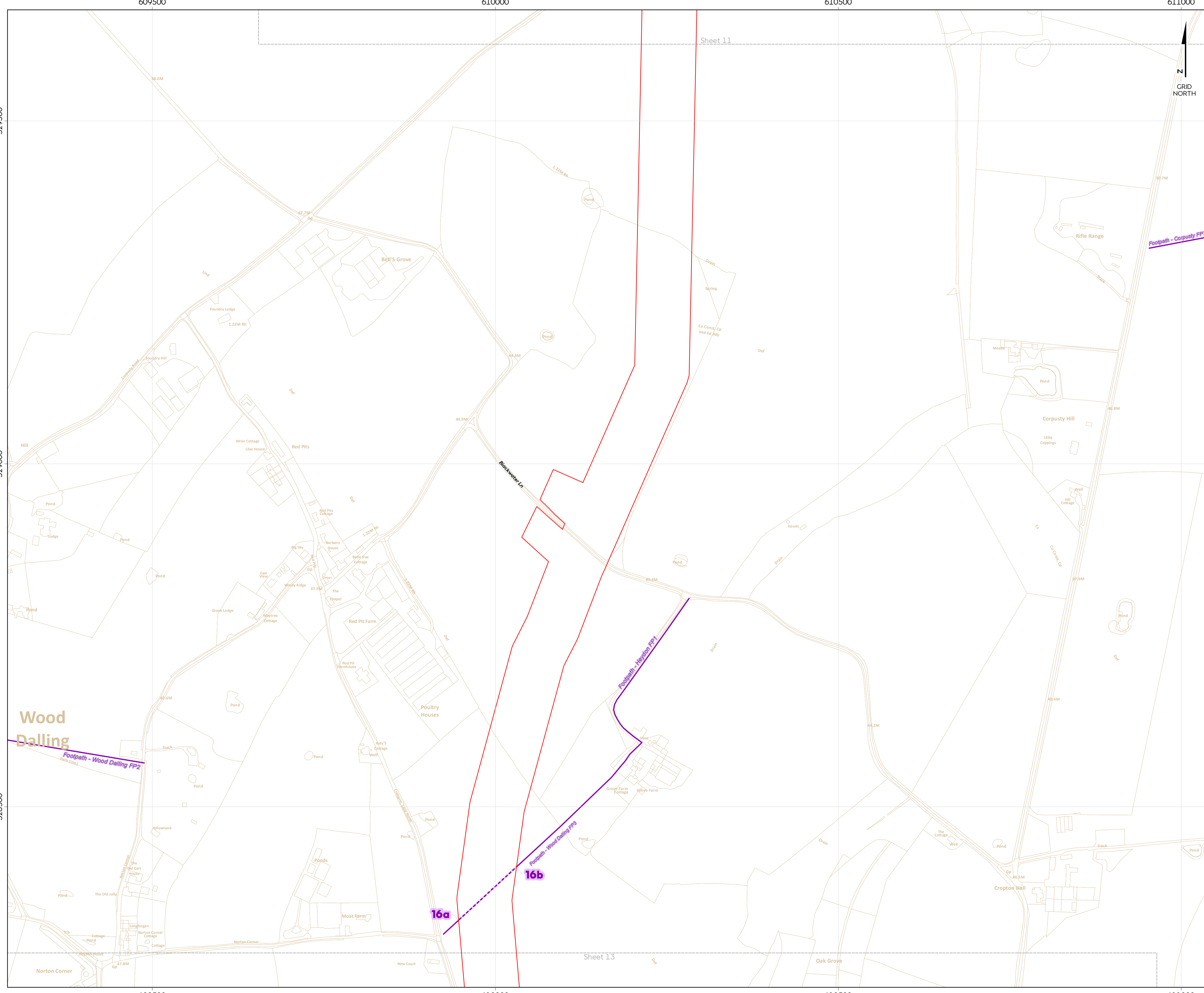
610000 610500 611000

Sheet 10

Sheet 12



© Crown, Cor  
and Ed. 2016



# Hornsea Project Three Offshore Wind Farm Public Rights of Way Plan

Sheet 12 of 35

APPF Regulations Reference : 521K1 Application Document Number : A2.7

- Hornsea Project Three**
- Order Limits
  - Public Right of Way
  - - - Public Right of Way to be temporarily stopped up

Source:  
 Agreement For Lease © Crown Copyright 2016, all rights reserved  
 Contains OS Open data © Crown copyright and database right 2016  
 Contains OS basemapping data © Crown copyright and database right 2017  
 Contains OS data © Ordnance Survey, Licence number: 010001673  
 Public Rights of Way data Norfolk County Council 2011, Ordnance Survey Open Data Licence, licensed under the Open Government Licence.



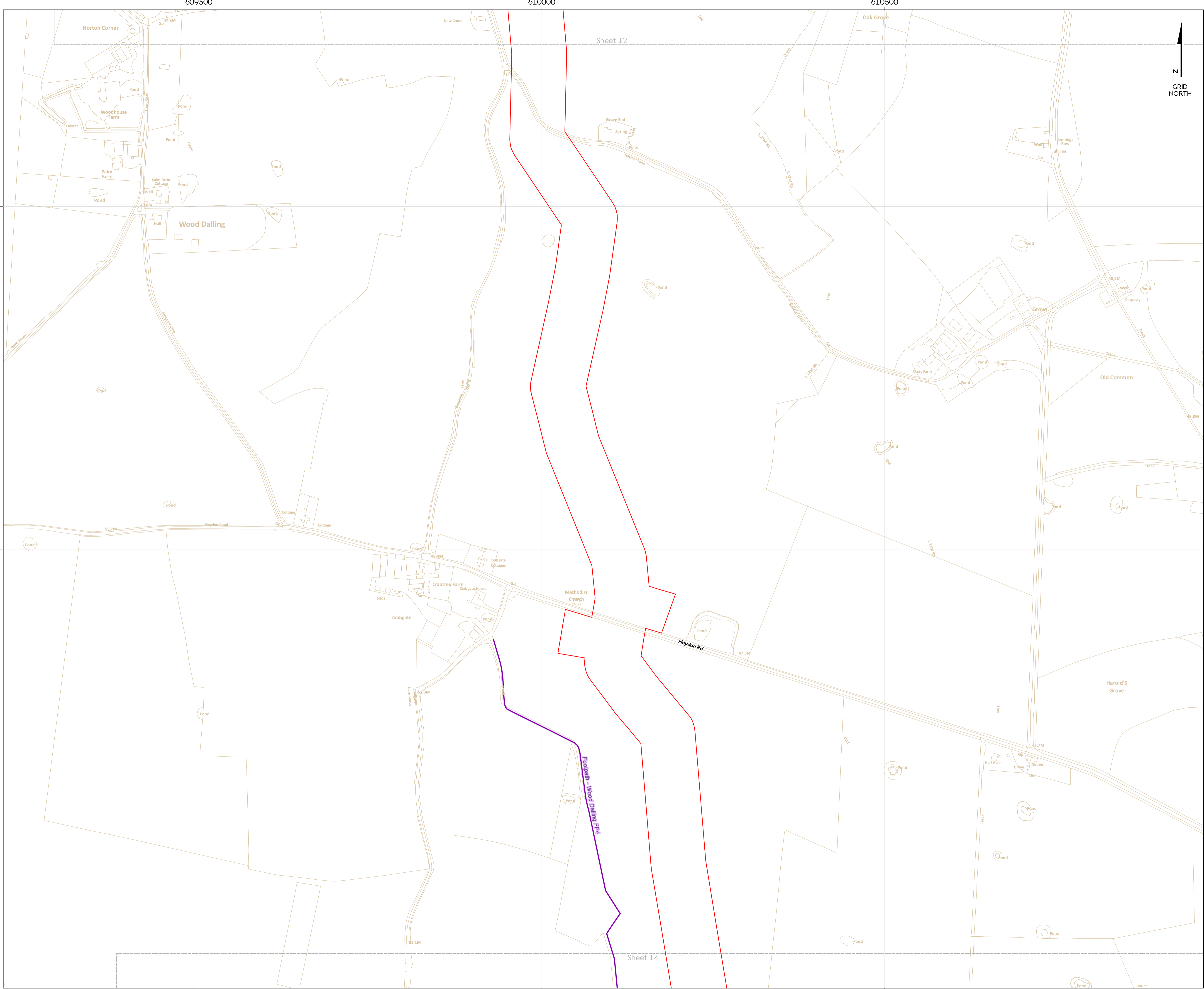
Coordinate system: British National Grid  
 Vertical reference: ODN  
 Scale @ A1: 1:2500

0 25 50 100 150 200 Metres  
 0 25 50 100 150 200 Yards

REV	REMARK	DATE
00	First Issue	May 2016
...	...	...
...	...	...
...	...	...
...	...	...

Hornsea Project Three Offshore Wind Farm  
 APPF Regulations Reference: 521K1  
 Application Document Number: A2.7  
 Document no: HOW03APP06  
 Created by: XAMJ  
 Checked by: ANCLY  
 Approved by: STLIV





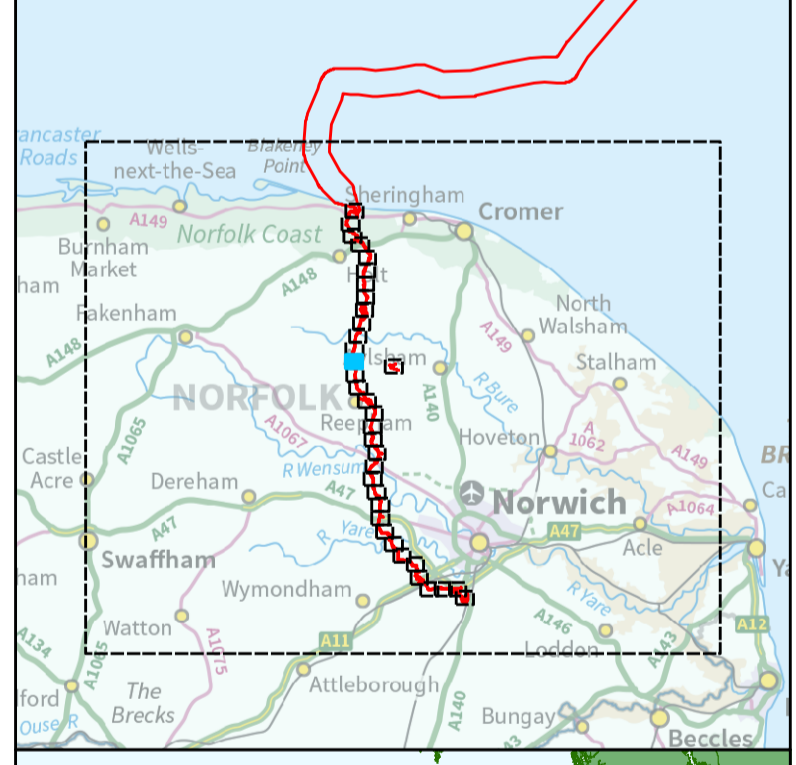
# Hornsea Project Three Offshore Wind Farm Public Rights of Way Plan

Sheet 13 of 35

APFP Regulations Reference: 52(K) Application Document Number: A2.7

- Hornsea Project Three**
- Order Limits
  - Public Right of Way

Source:  
 Agreement For Lease © Crown Copyright 2016, all rights reserved  
 Contains OS Open data © Crown copyright and database right 2016  
 Contains OS basemapping data © Crown copyright and database right 2017  
 Contains OS Ordnance Survey data, Licence number: 0100031673  
 Public Rights of Way data Norfolk County Council 2011, Ordnance Survey Open Data Licence, licensed under the Open Government Licence.



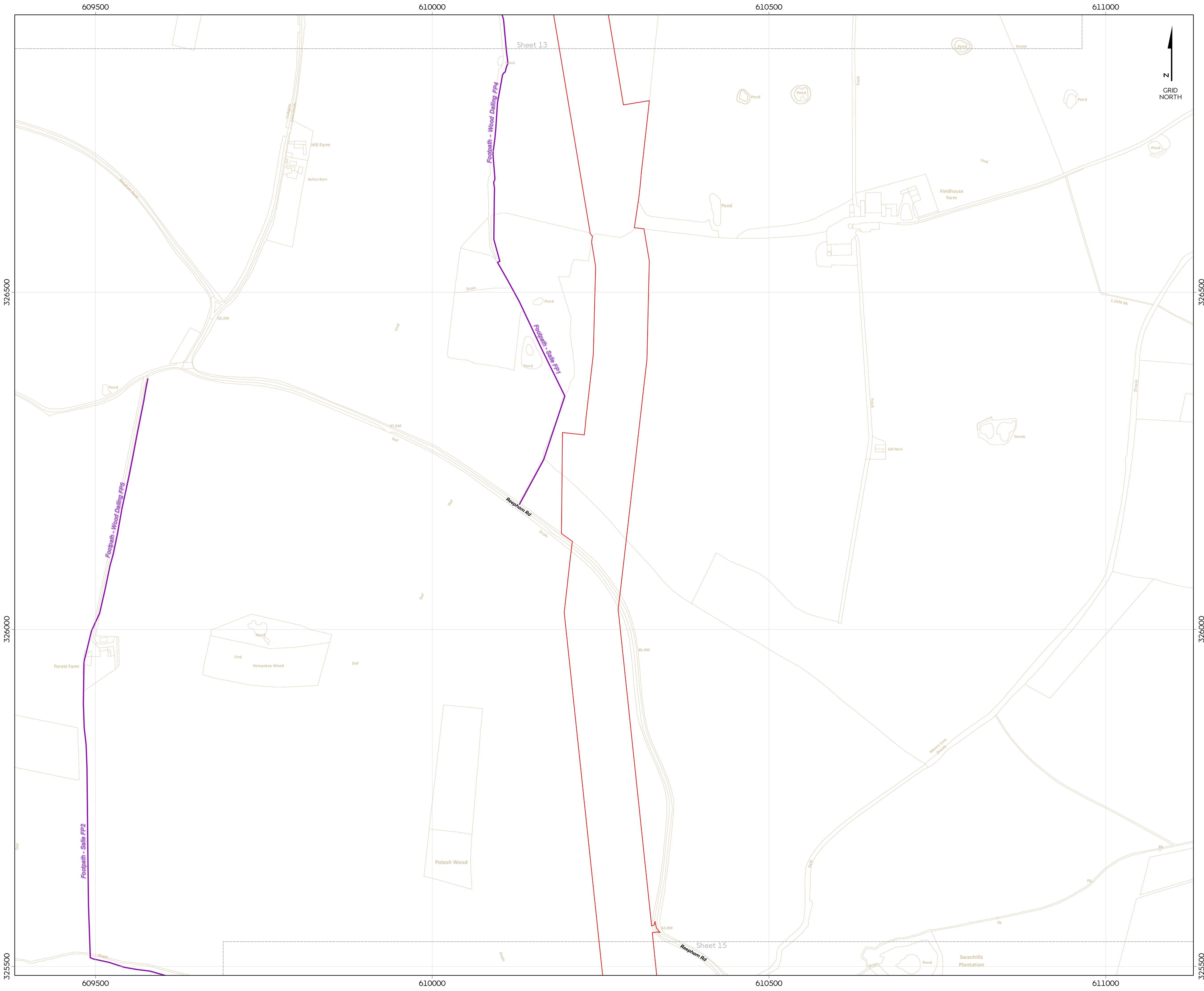
Coordinate system: British National Grid  
 Vertical reference: ODN  
 Scale @ A1: 1:2500

REV	REMARK	DATE
00	First Issue	May 2016
—	—	—
—	—	—
—	—	—
—	—	—

Hornsea Project Three Offshore Wind Farm  
 APFP Regulations Reference: 52(K)  
 Application Document Number: A2.7  
 Document no: HOW03APR06  
 Created by: XAMJ  
 Checked by: ANCLY  
 Approved by: STLIV







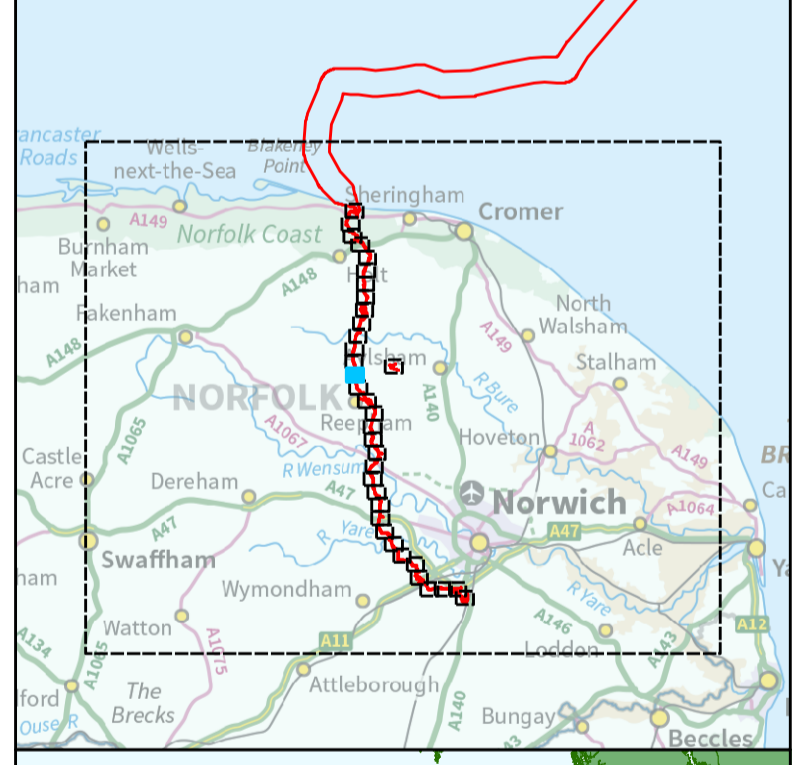
# Hornsea Project Three Offshore Wind Farm Public Rights of Way Plan

Sheet 14 of 35

APFP Regulations Reference: 521K1 Application Document Number: A2.7

- Hornsea Project Three**
- Order Limits
  - Public Right of Way


Source:  
 Agreement For Lease © Crown Copyright 2016, all rights reserved  
 Contains OS Open data © Crown copyright and database right 2016  
 Contains OS basemapping data © Crown copyright and database rights (2017) Ordnance Survey, Licence number: 0100031673  
 Public Rights of Way data Norfolk County Council 2015, Ordnance Survey Open Data Licence, licensed under the Open Government Licence.



Coordinate system: British National Grid  
 Vertical reference: ODN  
 Scale @ A1: 1:2500

REV	REMARK	DATE
00	First Issue	May 2016
---	---	---
---	---	---
---	---	---

Hornsea Project Three Offshore Wind Farm  
 APFP Regulations Reference: 521K1  
 Application Document Number: A2.7  
 Document no: HOW3APP06  
 Created by: XAHJ  
 Checked by: ANGLU  
 Approved by: STLIV



# Hornsea Project Three Offshore Wind Farm Public Rights of Way Plan

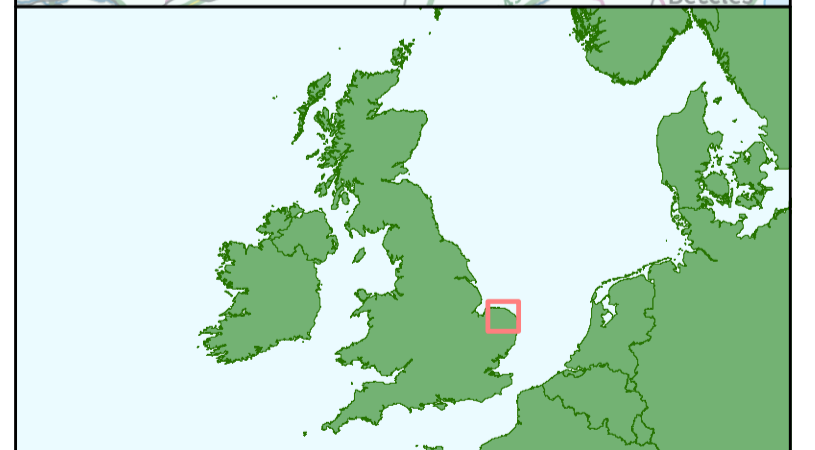
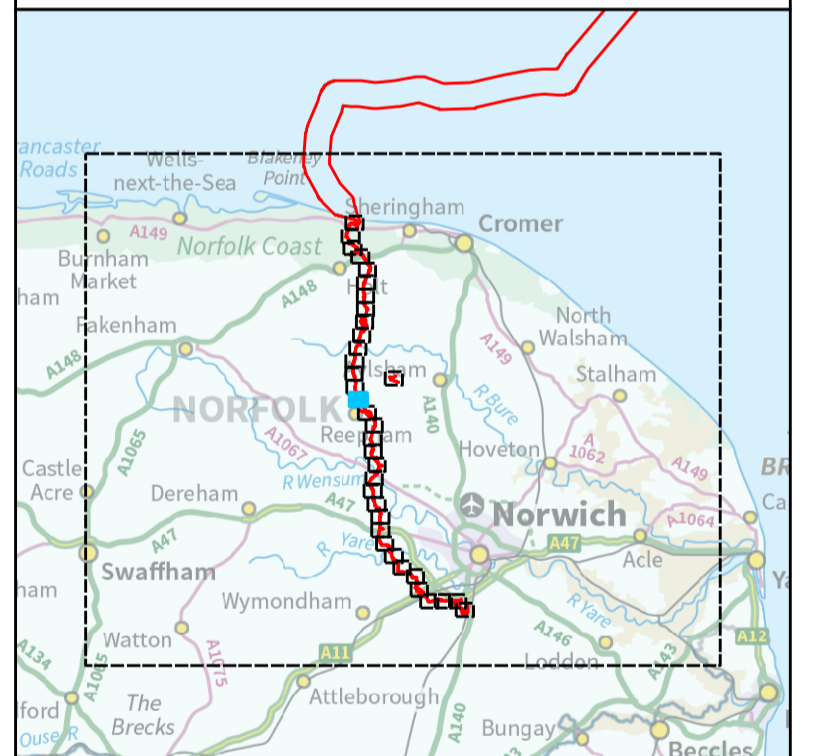
Sheet 15 of 35

APPF Regulations Reference: 521K1 Application Document Number: A2.7

## Hornsea Project Three

- Order Limits
- Public Right of Way
- Public Right of Way to be temporarily stopped up

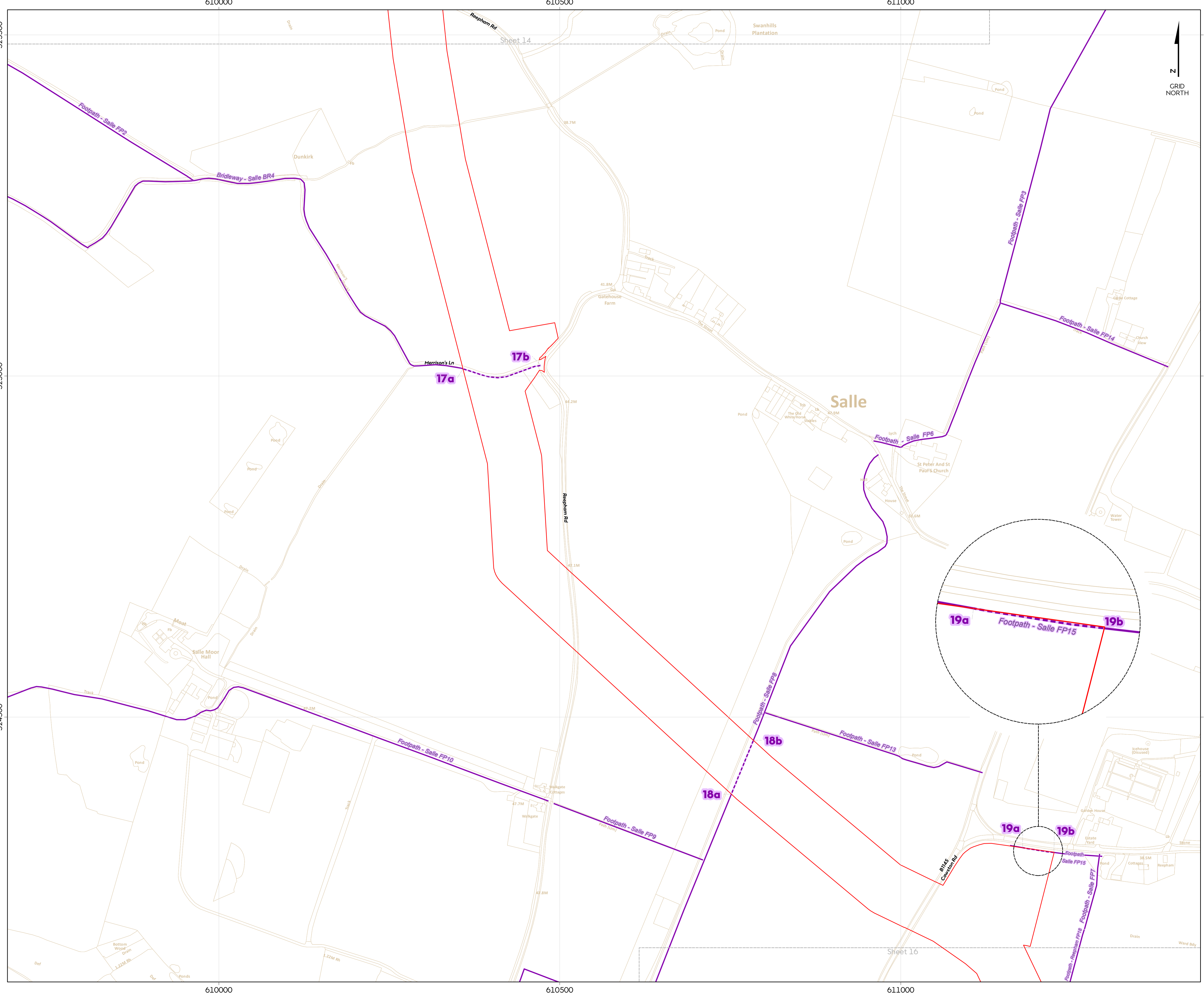
Source:  
Agreement For Lease © Crown Copyright 2016, all rights reserved  
Contains OS Open data © Crown copyright and database right 2016  
Contains OS basemapping data © Crown copyright and database right 2017  
Ordnance Survey Licence number: 0100031673  
Public Rights of Way data Norfolk County Council 2011, Ordnance Survey Open Data Licence, licensed under the Open Government Licence.



Coordinate system: British National Grid  
Vertical reference: ODN  
Scale @ A1: 1:2500

REV	REMARK	DATE
00	First Issue	May 2016
...	...	...
...	...	...
...	...	...
...	...	...

Hornsea Project Three Offshore Wind Farm  
APPF Regulations Reference: 521K1  
Application Document Number: A2.7  
Document no: HOW03APP06  
Created by: XAMJ  
Checked by: ANCLU  
Approved by: STLIV



3255000  
3250000  
3245000

3255000  
3250000  
3245000

610000 610500 611000

Sheet 14

Sheet 16

# Hornsea Project Three Offshore Wind Farm Public Rights of Way Plan

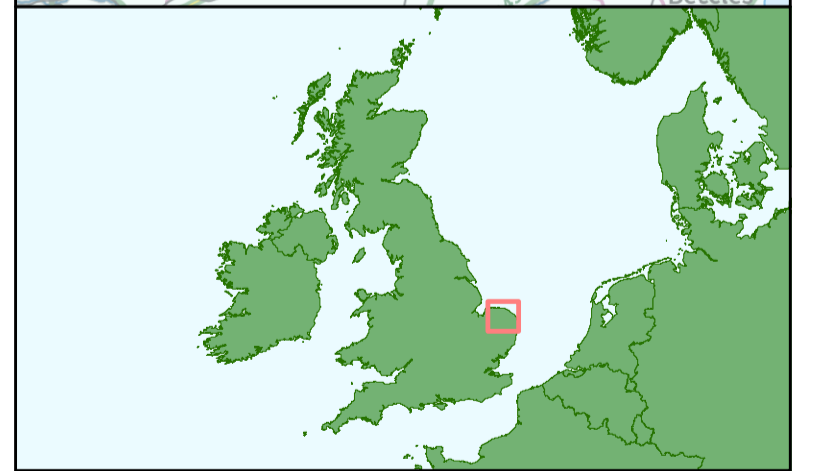
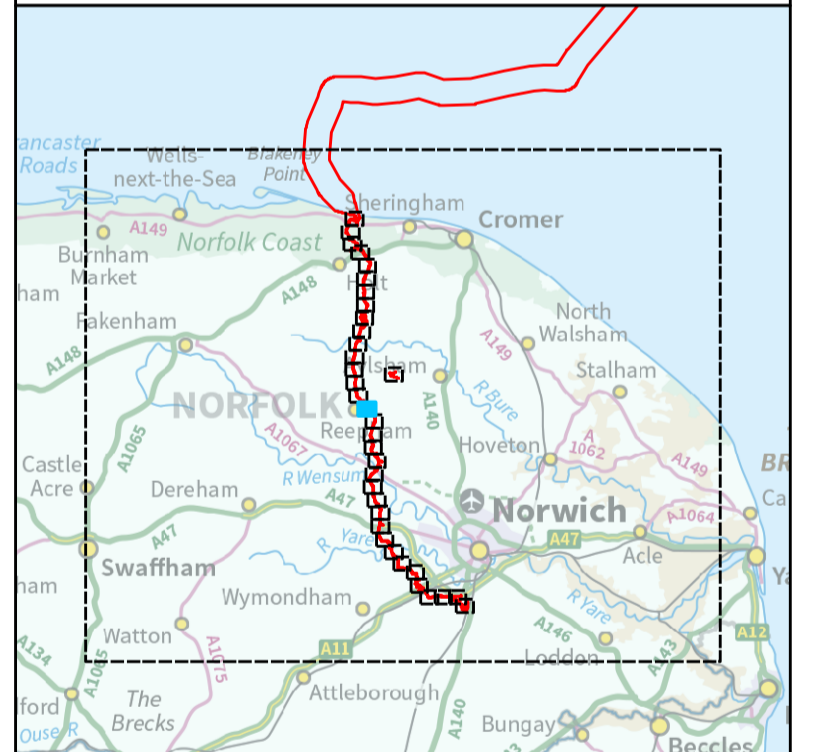
Sheet 16 of 35

APPF Regulations Reference: 521K1 Application Document Number: A2.7

## Hornsea Project Three

- Order Limits
- Public Right of Way
- - - Public Right of Way to be temporarily stopped up

Source:  
Agreement For Lease © Crown Copyright 2016, all rights reserved  
Contains OS Open data © Crown copyright and database right 2016  
Contains OS basemapping data © Crown copyright and database right 2017  
Ordnance Survey, Licence number: 0100031673  
Public Rights of Way data Norfolk County Council 2013, Ordnance Survey Open Data Licence, licensed under the Open Government Licence.



Coordinate system: British National Grid

Vertical reference: ODN

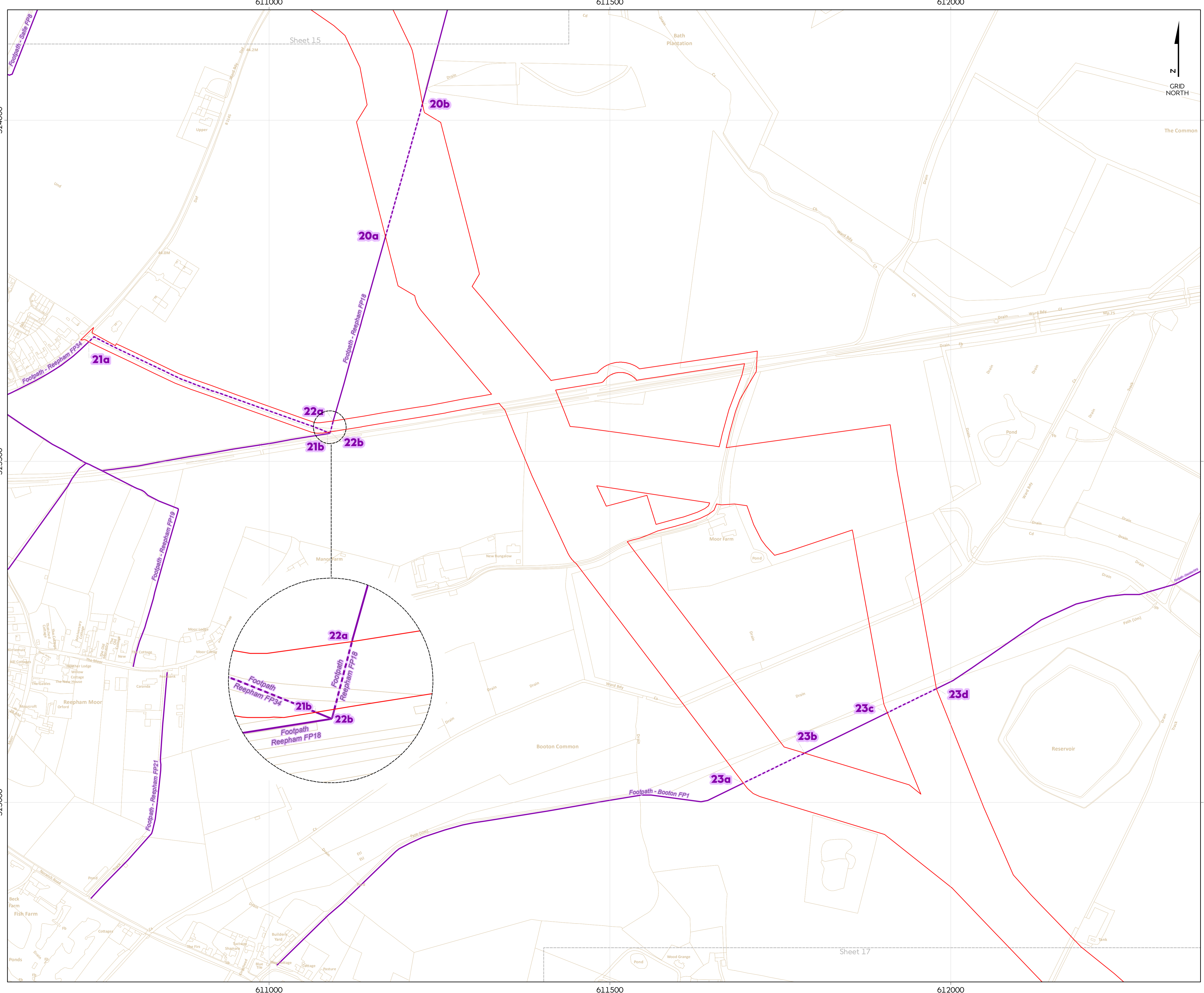
Scale @ A1: 1:2500

0 25 50 100 150 200 Metres

0 25 50 100 150 200 Yards

REV	REMARK	DATE
00	First Issue	May 2016
---	---	---
---	---	---
---	---	---
---	---	---

Hornsea Project Three Offshore Wind Farm  
APPF Regulations Reference: 521K1  
Application Document Number: A2.7  
Document no: HOW03APP06  
Created by: XAMJ  
Checked by: ANGLU  
Approved by: STLIV



611000 611500 612000

323000 323500 324000

Sheet 15

Sheet 17

GRID NORTH

Footpath - Reepham FP18

Footpath - Reepham FP34

Footpath - Reepham FP21

Footpath - Booton FP1

20a 20b

21a 21b

22a 22b

23a 23b 23c 23d

The Common

Moor Farm

New Bungalow

Moor Lodge

Moor Cottage

Reepham Moor

Beck Farm

Fish Farm

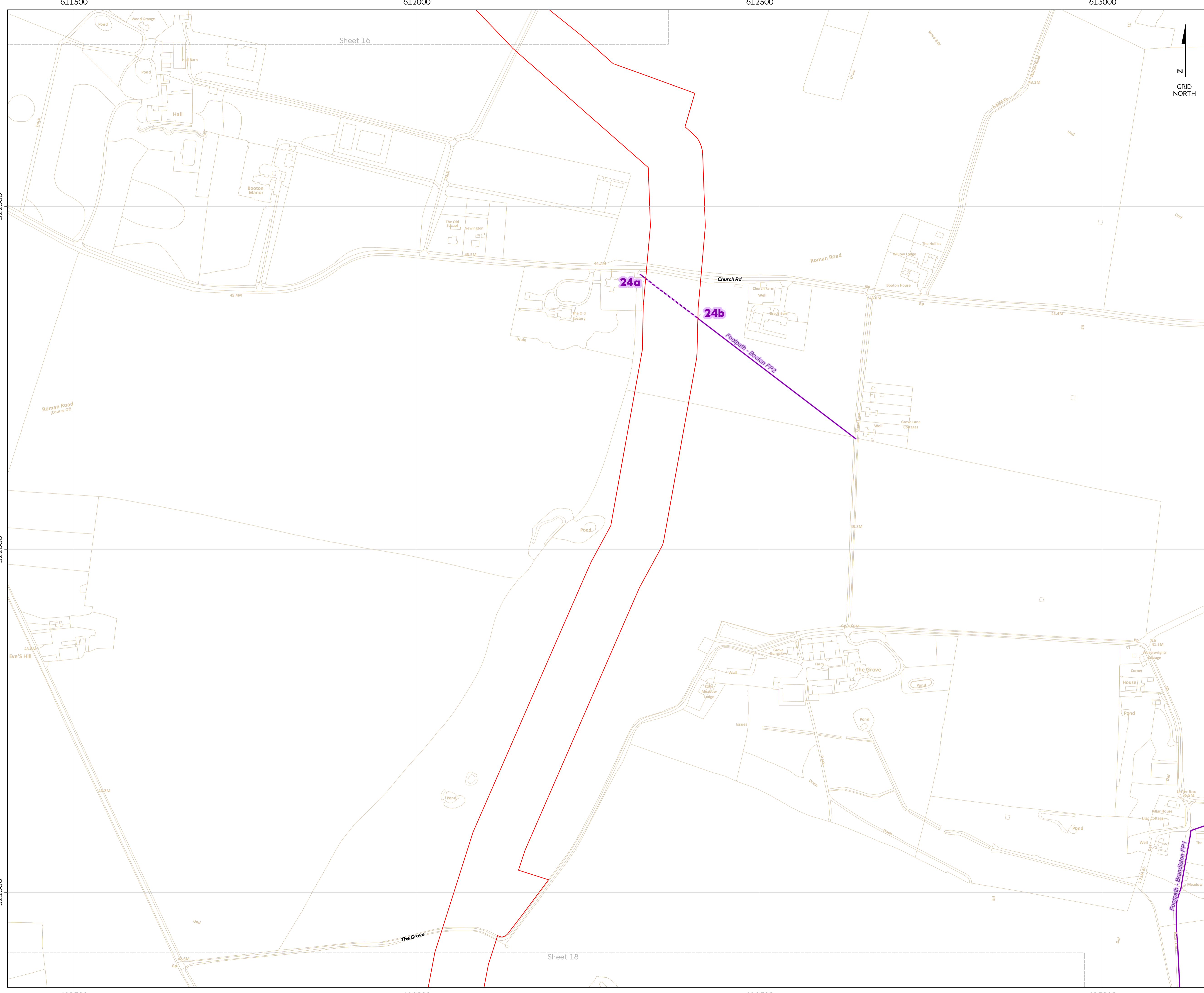
Ponds

Wood Grange

Bath Plantation

The Common

Reservoir



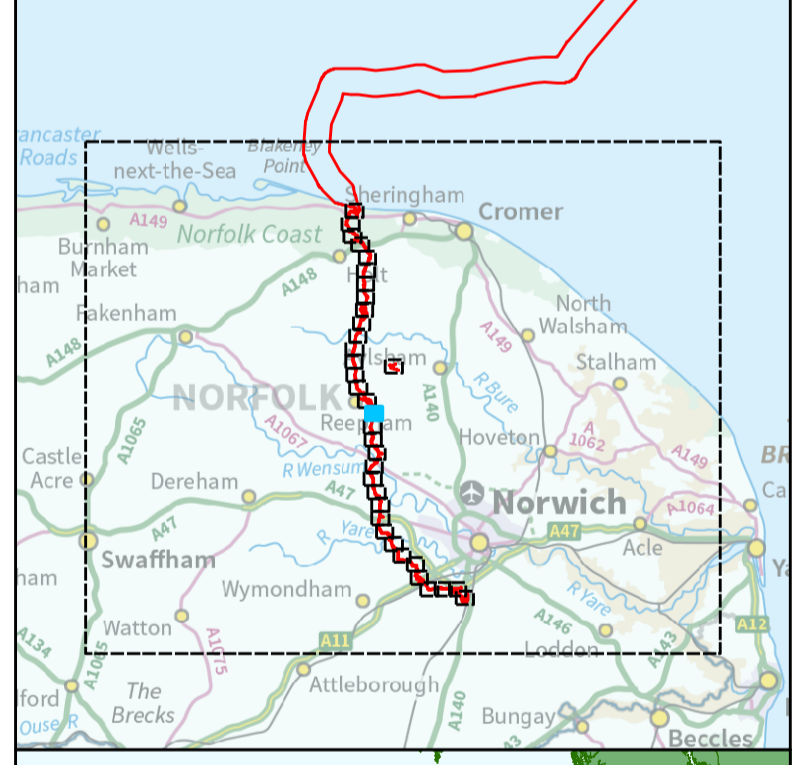
# Hornsea Project Three Offshore Wind Farm Public Rights of Way Plan

Sheet 17 of 35

APFP Regulations Reference: 521(K) Application Document Number: A2.7

- Hornsea Project Three**
- Order Limits
  - Public Right of Way
  - - - Public Right of Way to be temporarily stopped up

Source:  
 Agreement For Lease © Crown Copyright 2016, all rights reserved  
 Contains OS Open data © Crown copyright and database right 2016  
 Contains OS basemapping data © Crown copyright and database right 2017  
 Contains OS Ordnance Survey data © Crown copyright and database right 2013  
 Public Rights of Way data Norfolk County Council 2011, Ordnance Survey Open Data Licence, licensed under the Open Government Licence.



Coordinate system: British National Grid  
 Vertical reference: ODN  
 Scale @ A1: 1:2500

REV	REMARK	DATE
00	First Issue	May 2016
...	...	...
...	...	...
...	...	...
...	...	...

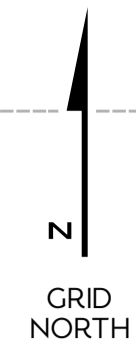
611500

612000

612500

Sheet 17

Sheet 19



# Hornsea Project Three Offshore Wind Farm Public Rights of Way Plan

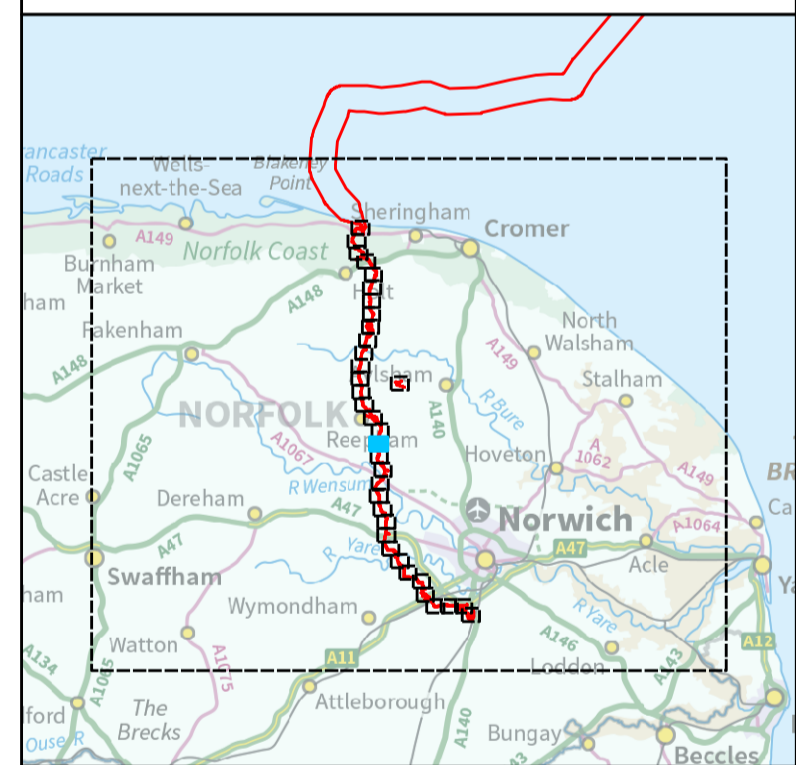
Sheet 18 of 35

APP Regulations Reference: 521K1 Application Document Number: A2.7

### Hornsea Project Three

- Order Limits
- Public Right of Way
- Public Right of Way to be temporarily stopped up

Source:  
 Agreement For Lease © Crown Copyright 2016, all rights reserved  
 Contains OS Open data © Crown copyright and database right 2016  
 Contains OS basemapping data © Crown copyright and database right (2017) Ordnance Survey, Licence number: 0100031673  
 Public Rights of Way data Norfolk County Council 2013, Ordnance Survey Open Data Licence, licensed under the Open Government Licence.



Coordinate system: British National Grid

Vertical reference: ODN

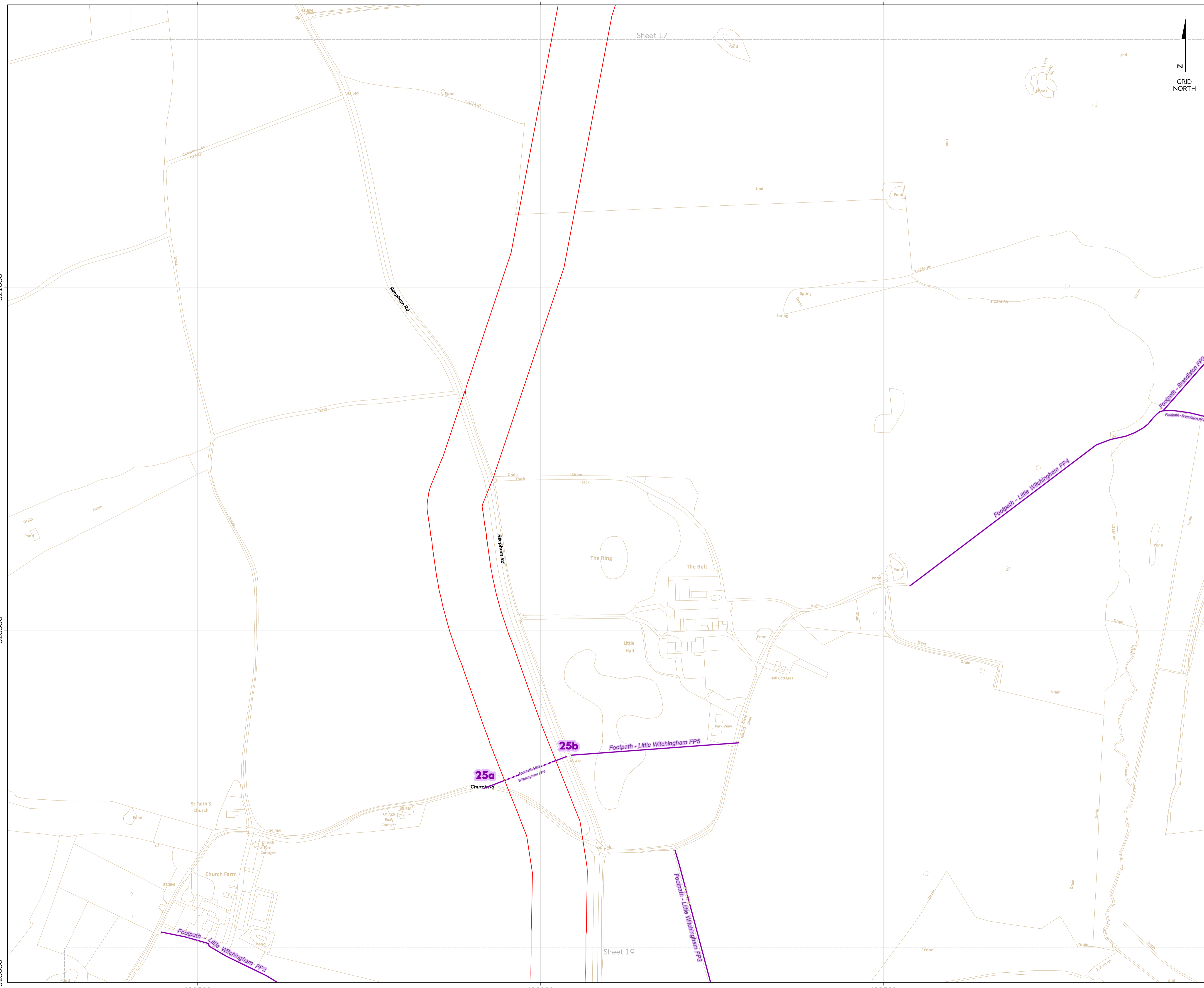
Scale @ A1: 1:2500

0 25 50 100 150 200 Metres

0 25 50 100 150 200 Yards

REV	REMARK	DATE
00	First Issue	May 2016
---	---	---
---	---	---
---	---	---
---	---	---

Hornsea Project Three Offshore Wind Farm  
 APP Regulations Reference: 521K1  
 Application Document Number: A2.7  
 Document no: HOW3APP06  
 Created by: XAMJ  
 Checked by: ANCLU  
 Approved by: STLIV



# Hornsea Project Three Offshore Wind Farm Public Rights of Way Plan

Sheet 19 of 35

APP Regulations Reference: 521K1 Application Document Number: A2.7

- Hornsea Project Three**
- Order Limits
  - Public Right of Way
  - Public Right of Way to be temporarily stopped up

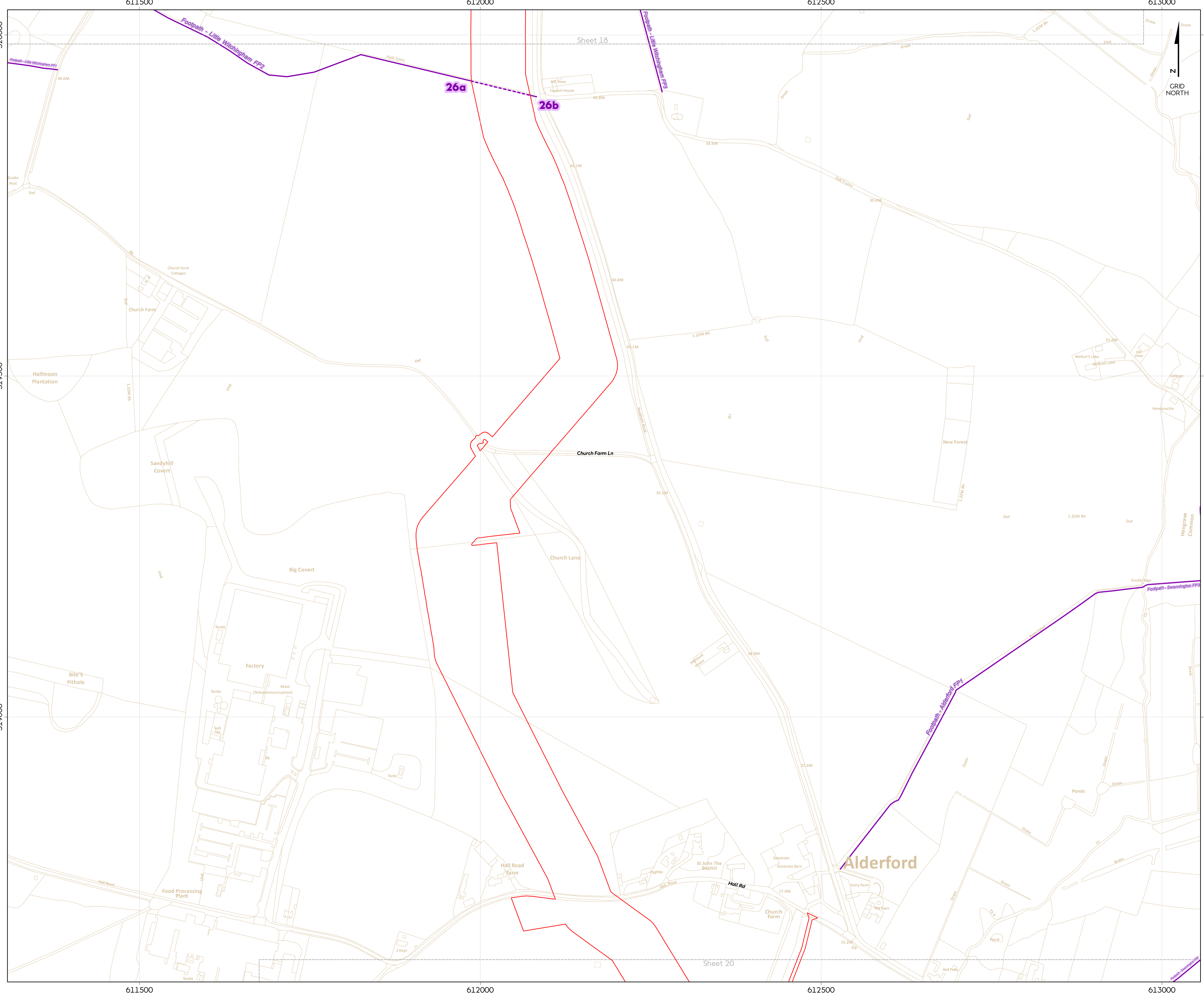
Source:  
Agreement For Lease © Crown Copyright 2016, all rights reserved  
Contains OS Open data © Crown copyright and database right 2016  
Contains OS basemapping data © Crown copyright and database right 2016  
Contains OS basemapping data © Crown copyright and database right 2016  
Public Rights of Way data Norfolk County Council 2013, Ordnance Survey Open Data Licence, licensed under the Open Government Licence

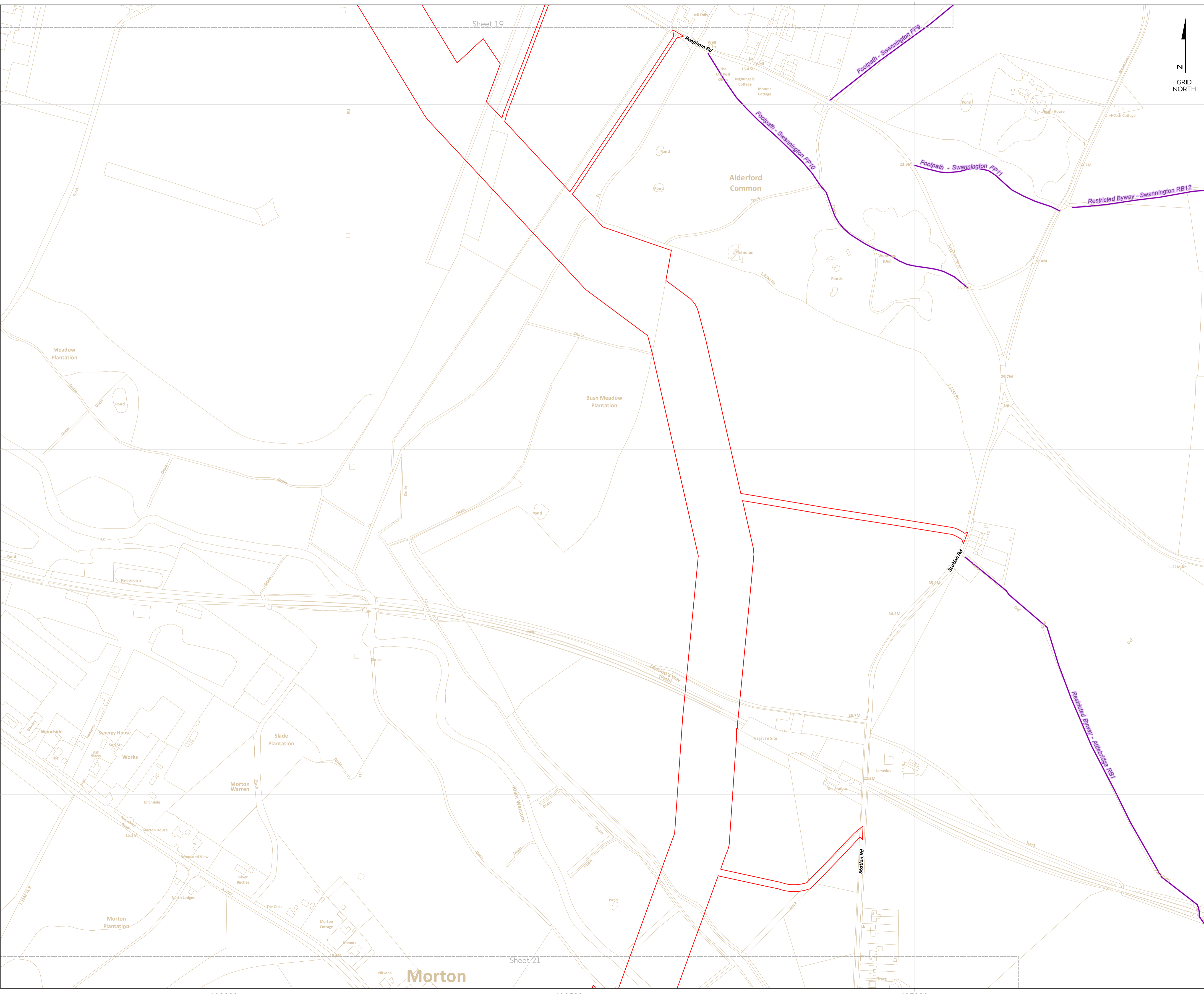


Coordinate system: British National Grid  
Vertical reference: ODN  
Scale @ A1: 1:2500

REV	REMARK	DATE
00	First Issue	May 2016
---	---	---
---	---	---
---	---	---

Hornsea Project Three Offshore Wind Farm  
APP Regulations Reference: 521K1  
Application Document Number: A2.7  
Document no: HOW03APP06  
Created by: XAMJ  
Checked by: ANCLJ  
Approved by: STLIV





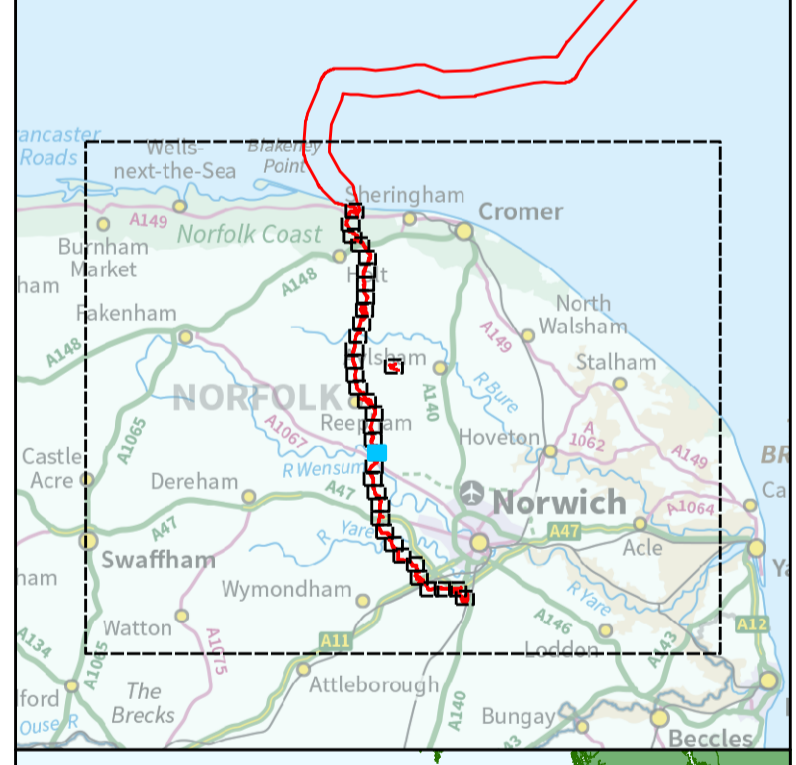
# Hornsea Project Three Offshore Wind Farm Public Rights of Way Plan

Sheet 20 of 35

APP Regulations Reference: 521K1 Application Document Number: A2.7

- Hornsea Project Three**
- Order Limits
  - Public Right of Way

Source:  
 Agreement For Lease © Crown Copyright 2016, all rights reserved  
 Contains OS Open data © Crown copyright and database right 2016  
 Contains OS basemapping data © Crown copyright and database right 2017  
 Contains OS Ordnance Survey data, Licence number: 0100031673  
 Public Rights of Way data Norfolk County Council 2013, Ordnance Survey Open Data Licence, licensed under the Open Government Licence.




Coordinate system: British National Grid  
 Vertical reference: ODN  
 Scale @ A1: 1:2500

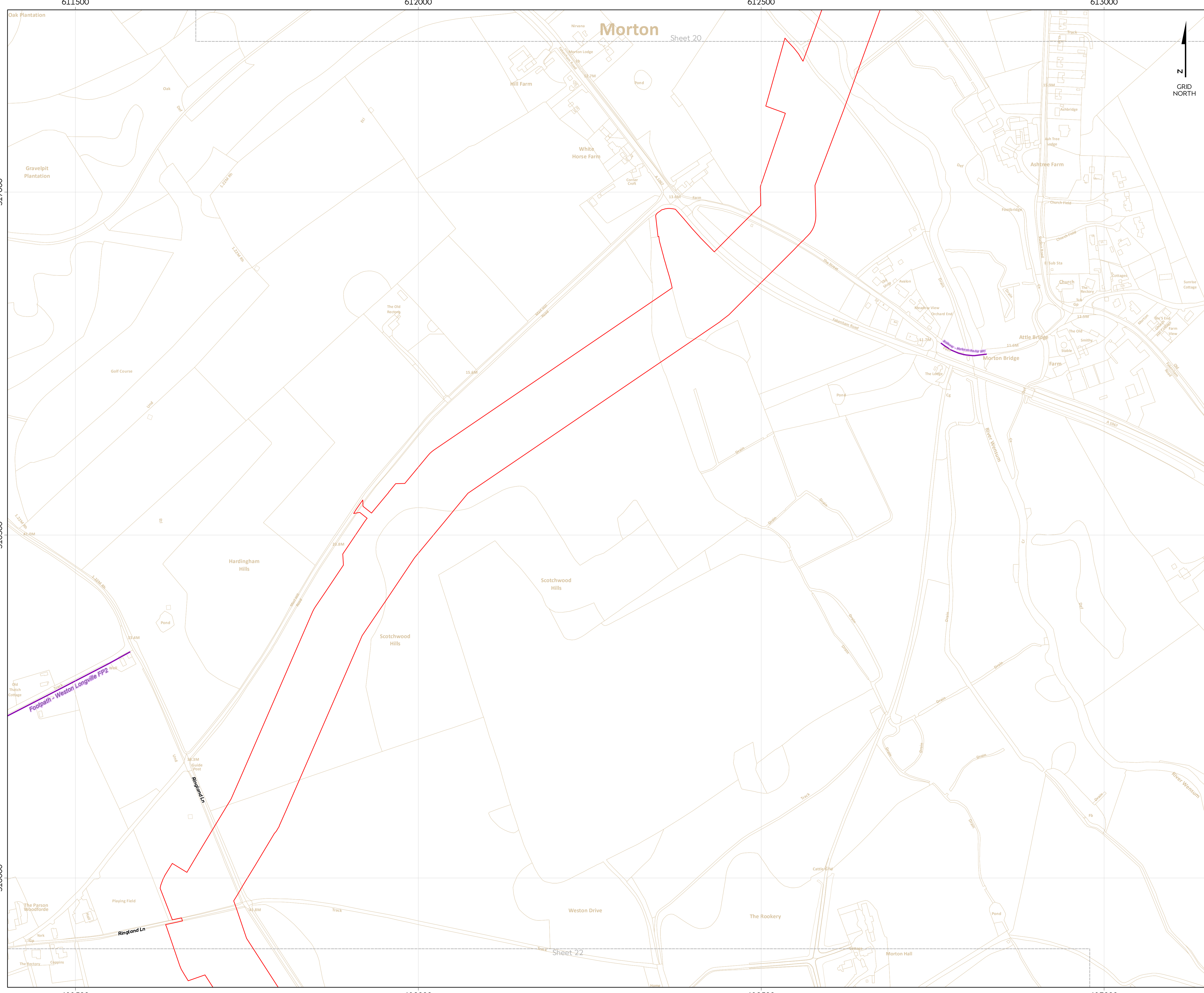
0 25 50 100 150 200 Metres

0 25 50 100 150 200 Yards

REV	REMARK	DATE
00	First Issue	May 2016
...	...	...
...	...	...
...	...	...
...	...	...

Hornsea Project Three Offshore Wind Farm  
 APP Regulations Reference: 521K1  
 Application Document Number: A2.7  
 Document no: HOW3APP06  
 Created by: XAMJ  
 Checked by: ANCLIV  
 Approved by: STLIV





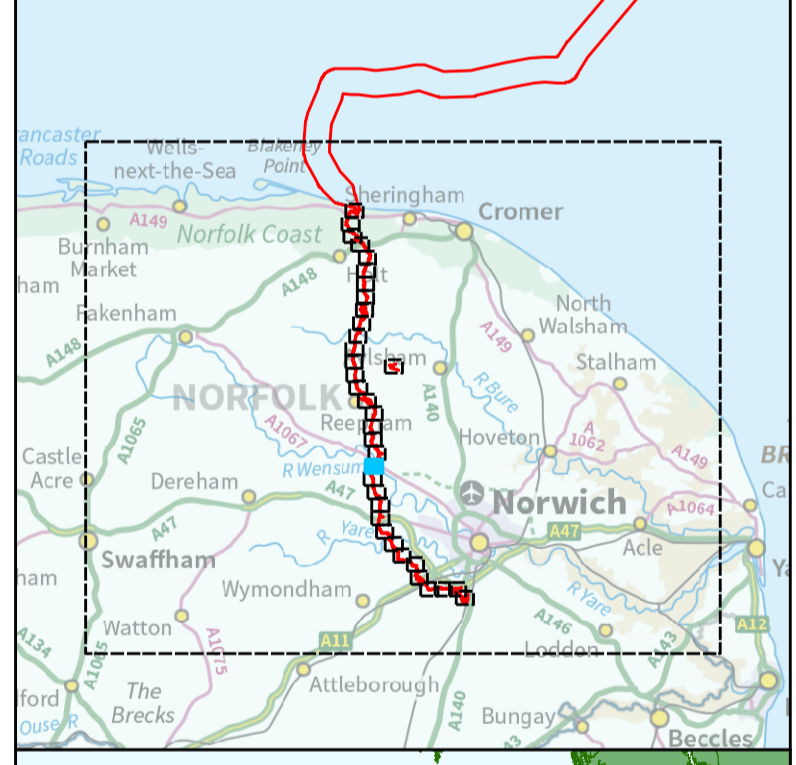
# Hornsea Project Three Offshore Wind Farm Public Rights of Way Plan

Sheet 21 of 35

APP Regulations Reference : 52(1)(i) Application Document Number : A2.7

- Hornsea Project Three**
- Order Limits
  - Public Right of Way

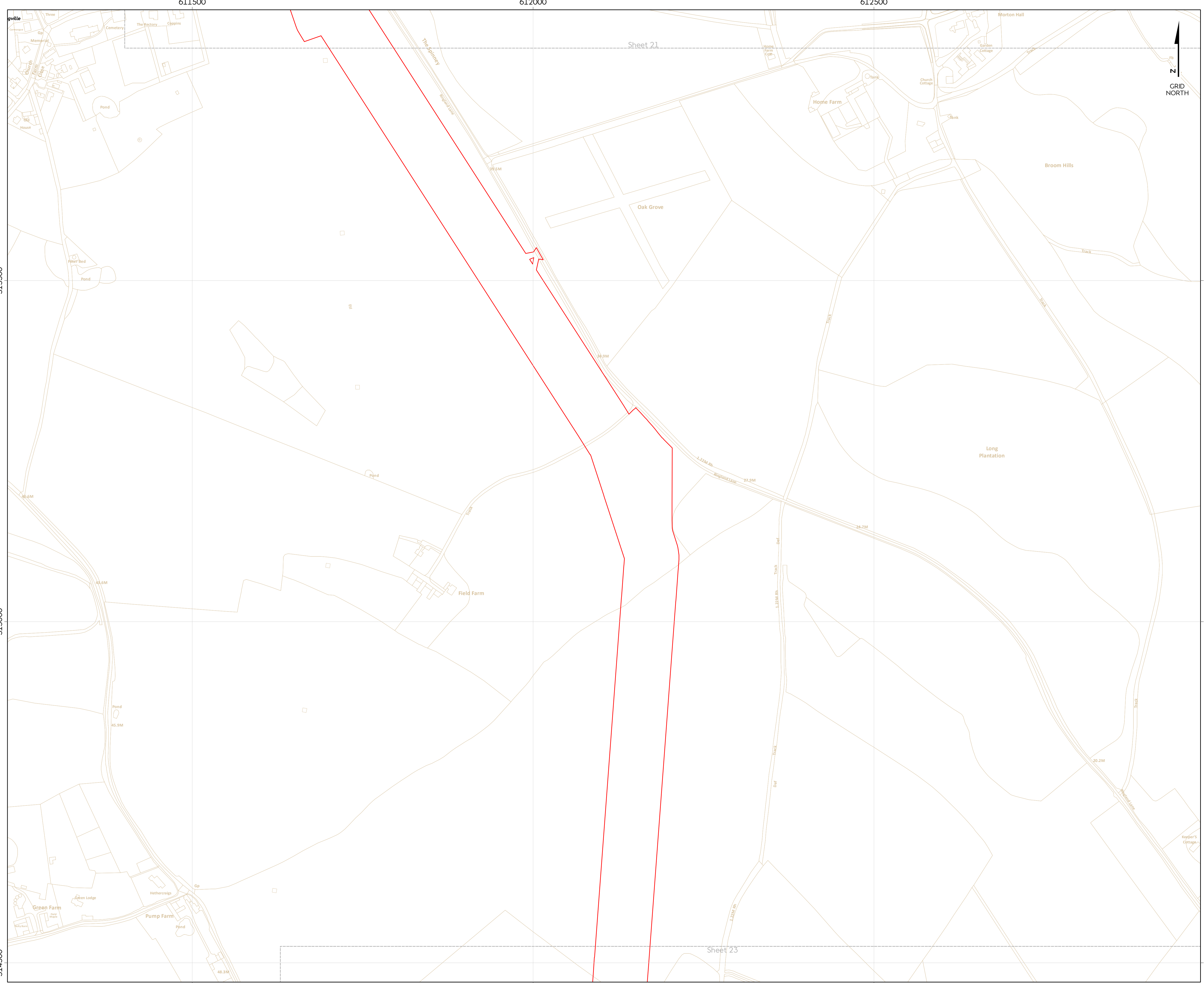
Source:  
 Agreement For Lease © Crown Copyright 2016, all rights reserved  
 Contains OS Open data © Crown copyright and database right 2016  
 Contains OS basemapping data © Crown copyright and database right 2017  
 Ordnance Survey Licence number: 0100031673  
 Public Rights of Way data Norfolk County Council 2011, Ordnance Survey Open Data Licence, licensed under the Open Government Licence.



Coordinate system: British National Grid  
 Vertical reference: ODN  
 Scale @ A1: 1:2500

REV	REMARK	DATE
00	First Issue	May 2016
...	...	...
...	...	...
...	...	...
...	...	...



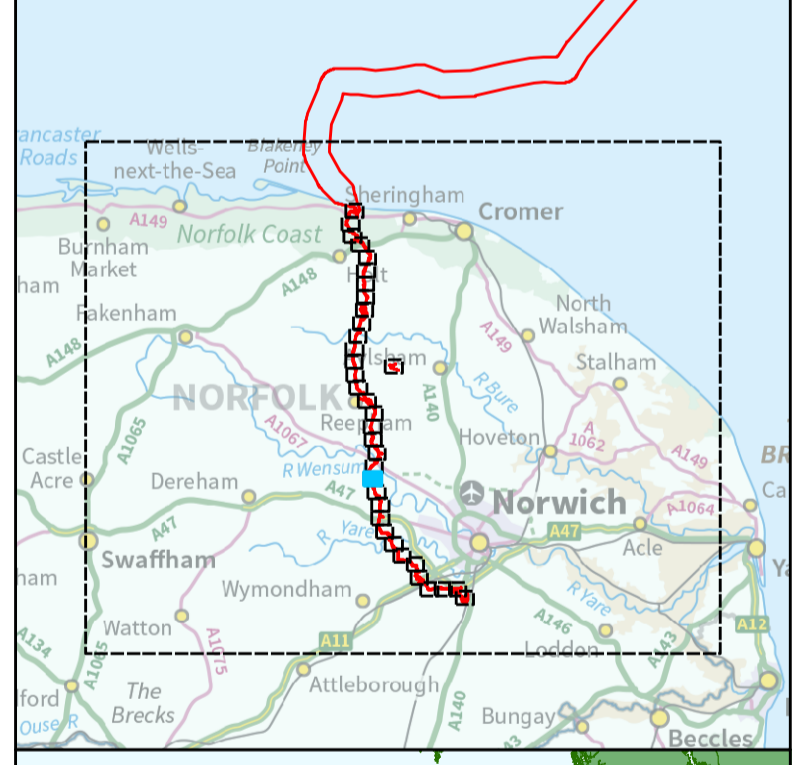


# Hornsea Project Three Offshore Wind Farm Public Rights of Way Plan

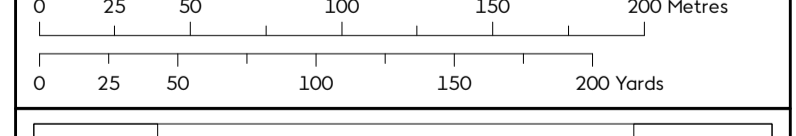
Sheet 22 of 35  
 APPP Regulations Reference : 521(K) Application Document Number : A2.7

**Hornsea Project Three**  
 Order Limits

Source:  
 Agreement For Lease © Crown Copyright 2016, all rights reserved  
 Contains OS Open data © Crown copyright and database right 2016  
 Contains OS basemapping data © Crown copyright and database right 2017  
 Ordnance Survey Licence number: 010031673  
 Public Rights of Way data Norfolk County Council 2013, Ordnance Survey Open Data Licence, licensed under the Open Government Licence.



Coordinate system: British National Grid  
 Vertical reference: ODN  
 Scale @ A1: 1:2500



REV	REMARK	DATE
00	First Issue	May 2016
---	---	---
---	---	---
---	---	---
---	---	---

# Hornsea Project Three Offshore Wind Farm Public Rights of Way Plan

Sheet 23 of 35

APFP Regulations Reference : 52(K) Application Document Number : A2.7

- Hornsea Project Three**
- Order Limits
  - Public Right of Way

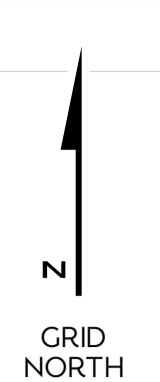
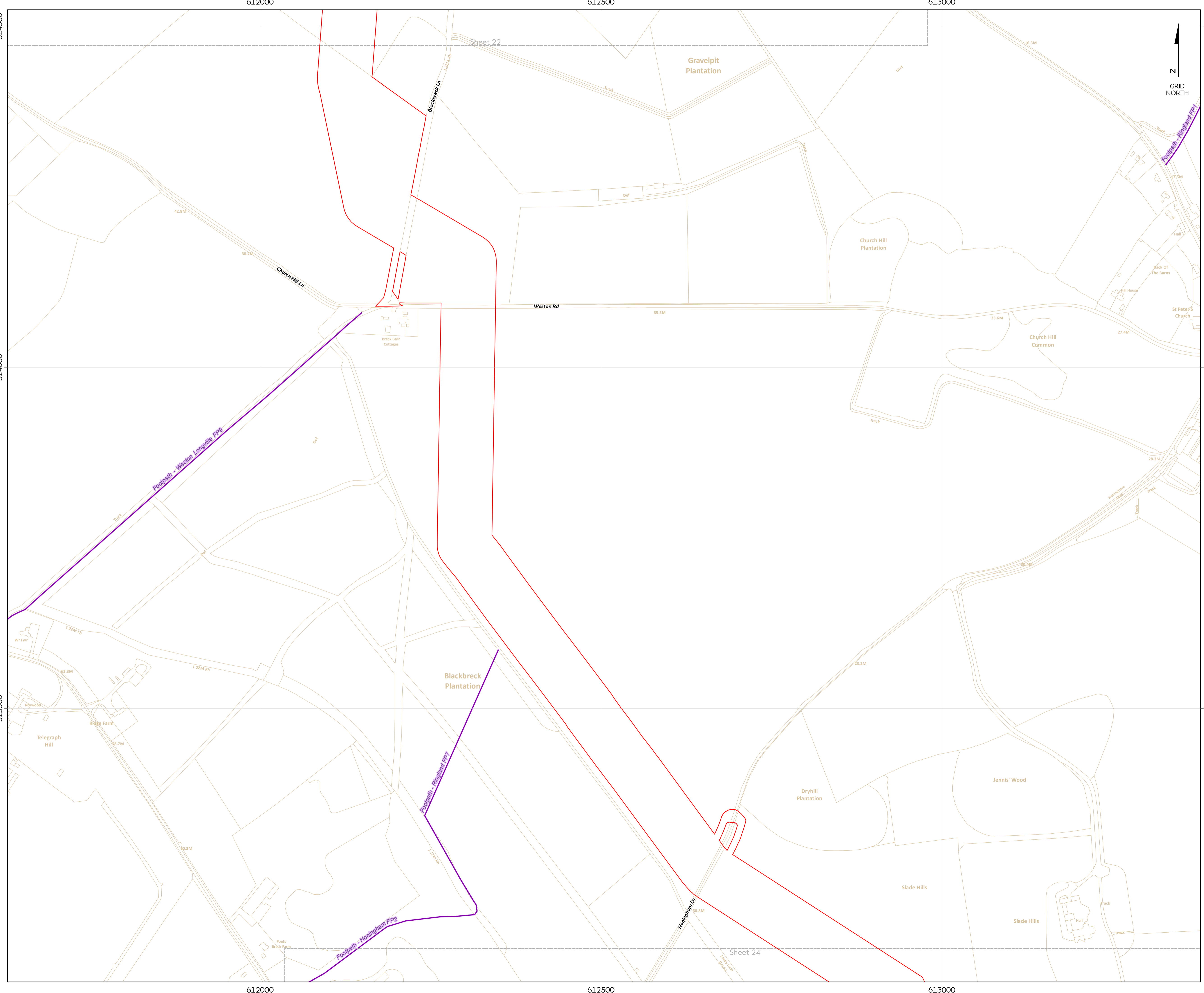
Source:  
 Agreement For Lease © Crown Copyright 2016, all rights reserved  
 Contains OS Open data © Crown copyright and database right 2016  
 Contains OS basemapping data © Crown copyright and database right (2017) Ordnance Survey, Licence number: 0100031673  
 Public Rights of Way data Norfolk County Council 2013, Ordnance Survey Open Data Licence, licensed under the Open Government Licence.



Coordinate system: British National Grid  
 Vertical reference: ODN  
 Scale @ A1: 1:2500

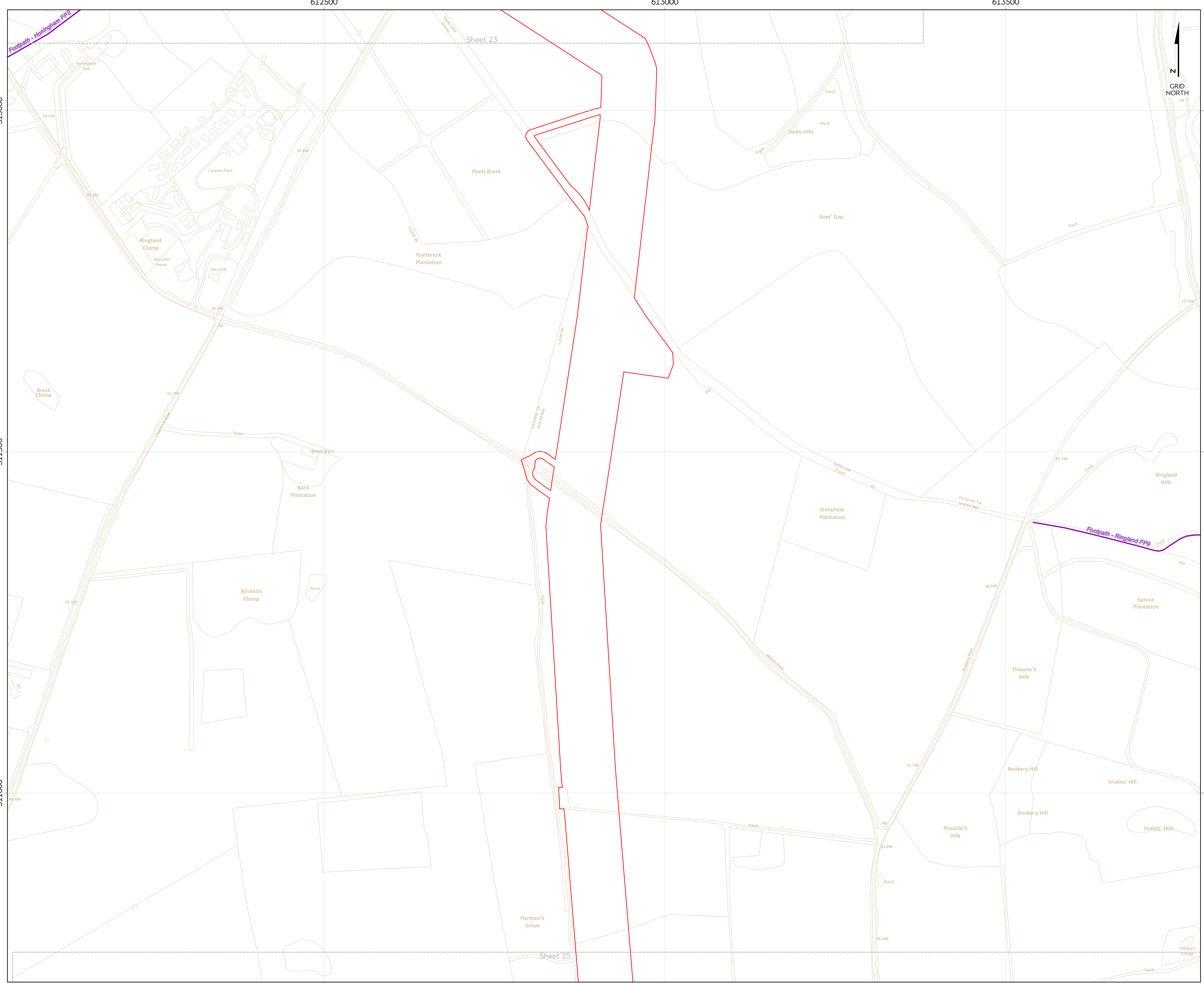
REV	REMARK	DATE
00	First Issue	May 2016
---	---	---
---	---	---
---	---	---

Hornsea Project Three Offshore Wind Farm  
 APFP Regulations Reference: 52(K)  
 Application Document Number: A2.7  
 Document no: HOW3APFD6  
 Created by: XAMJ  
 Checked by: ANCLJ  
 Approved by: STLIV



Sheet 22

Sheet 24



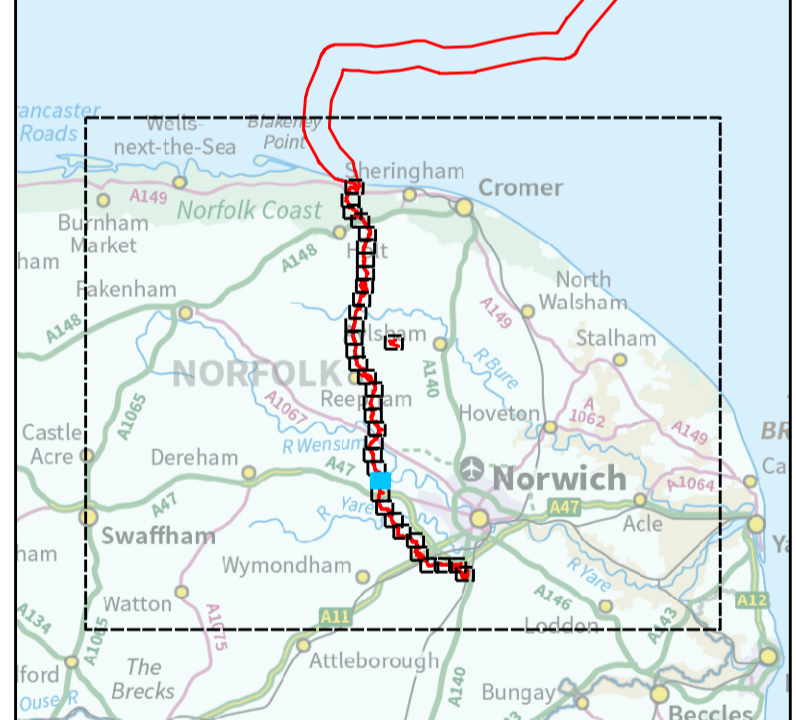
# Hornsea Project Three Offshore Wind Farm Public Rights of Way Plan

Sheet 24 of 35

APFP Regulations Reference : 52(K) Application Document Number : A2.7

- Hornsea Project Three**
- Order Limits
  - Public Right of Way

Source:  
 Agreement For Lease © Crown Copyright 2016, all rights reserved  
 Contains OS Open data © Crown copyright and database right 2016  
 Contains OS basemapping data © Crown copyright and database right 2017  
 Contains OS (2017) Ordnance Survey, Licence number: 0100031673  
 Public Rights of Way data Norfolk County Council 2011, Ordnance Survey Open Data Licence, licensed under the Open Government Licence.




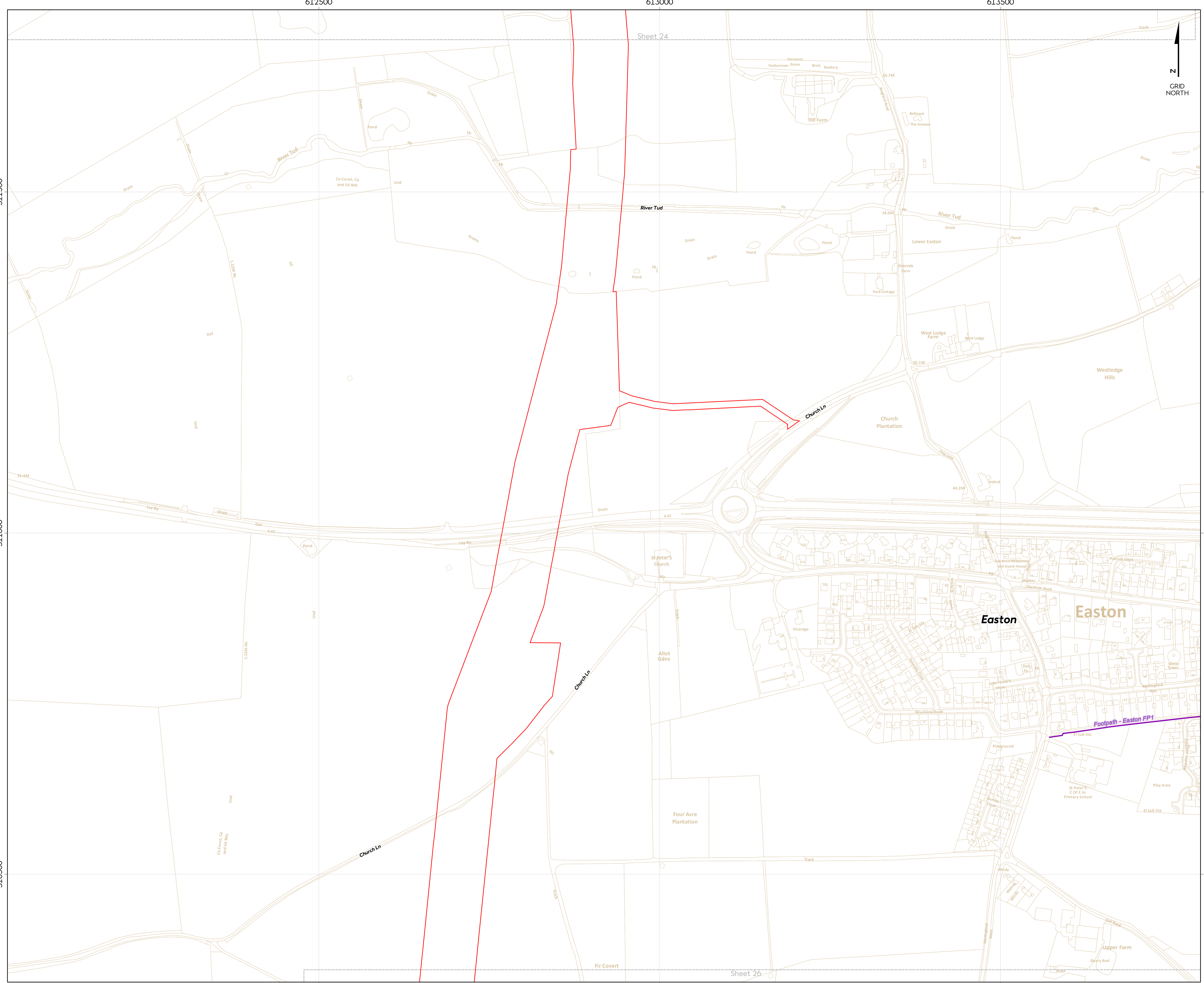
Coordinate system: British National Grid  
 Vertical reference: ODN  
 Scale @ A1: 1:2500

0 25 50 100 150 200 Metres  
 0 25 50 100 150 200 Yards

REV	REMARK	DATE
00	First Issue	May 2016
---	---	---
---	---	---
---	---	---

Hornsea Project Three Offshore Wind Farm  
 APFP Regulations Reference: 52(K)  
 Application Document Number: A2.7  
 Document no: HOW03APP06  
 Created by: XAMJ  
 Checked by: ANCLJY  
 Approved by: STLIV



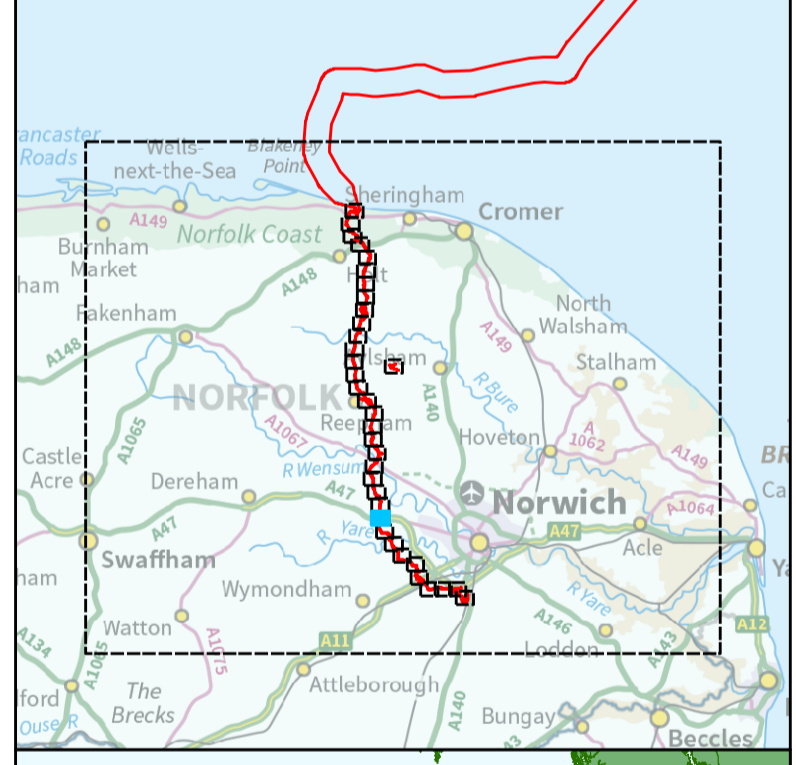


# Hornsea Project Three Offshore Wind Farm Public Rights of Way Plan

Sheet 25 of 35  
 APPP Regulations Reference : 52(K) Application Document Number : A2.7

- Hornsea Project Three**
- Order Limits
  - Public Right of Way

Source:  
 Agreement For Lease © Crown Copyright 2016, all rights reserved  
 Contains OS Open data © Crown copyright and database right 2016  
 Contains OS basemapping data © Crown copyright and database right 2016  
 Contains OS Ordnance Survey data © Crown copyright and database right 2016  
 Public Rights of Way data Norfolk County Council 2011, Ordnance Survey Open Data Licence, licensed under the Open Government Licence.

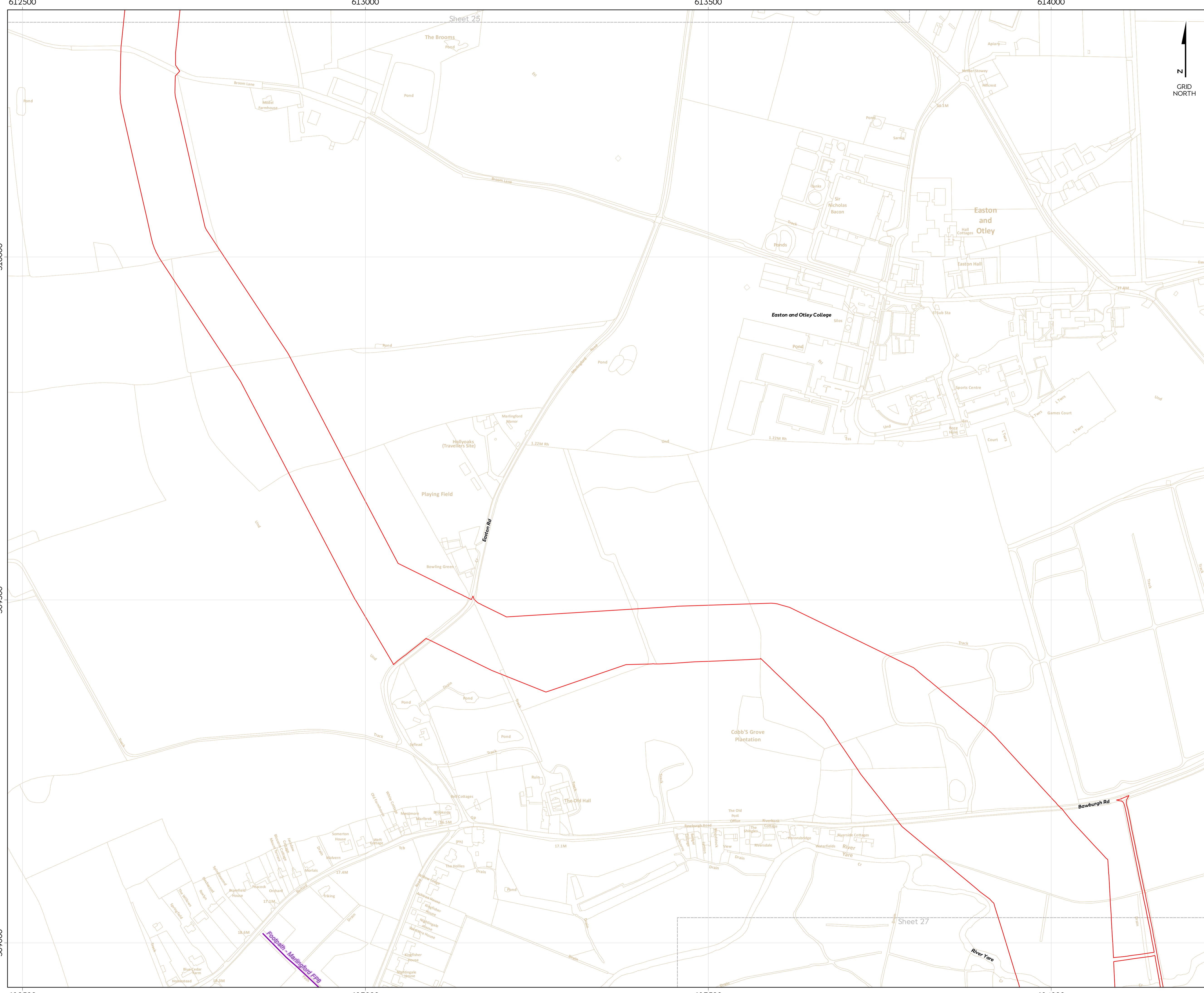


Coordinate system: British National Grid  
 Vertical reference: ODN  
 Scale @ A1: 1:2500

REV	REMARK	DATE
00	First Issue	May 2016
---	---	---
---	---	---
---	---	---
---	---	---

Hornsea Project Three Offshore Wind Farm  
 APPP Regulations Reference: 52(K)  
 Application Document Number: A2.7  
 Document no: HOW3APP06  
 Created by: XAM/J  
 Checked by: ANGLU  
 Approved by: STLIV





# Hornsea Project Three Offshore Wind Farm Public Rights of Way Plan

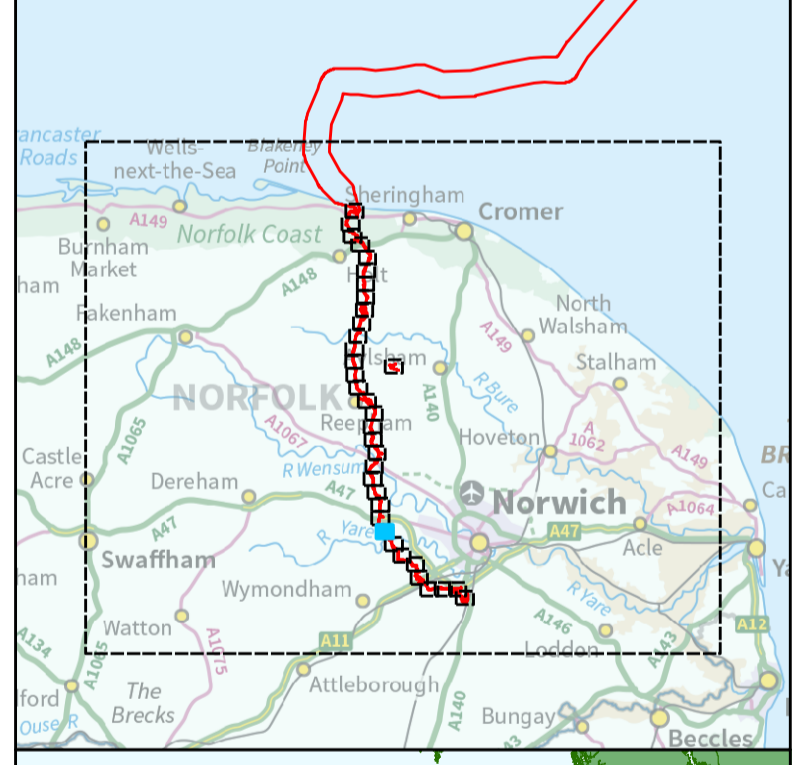
Sheet 26 of 35

APPF Regulations Reference : 521K1 Application Document Number : A2.7

## Hornsea Project Three

- Order Limits
- Public Right of Way

Source:  
Agreement For Lease © Crown Copyright 2016, all rights reserved  
Contains OS Open data © Crown copyright and database right 2016  
Contains OS basemapping data © Crown copyright and database right 2017  
Contains OS Ordnance Survey data © Crown copyright and database right 2014  
Public Rights of Way data Norfolk County Council 2014  
Ordnance Survey Open Data Licence, licensed under the Open Government Licence.

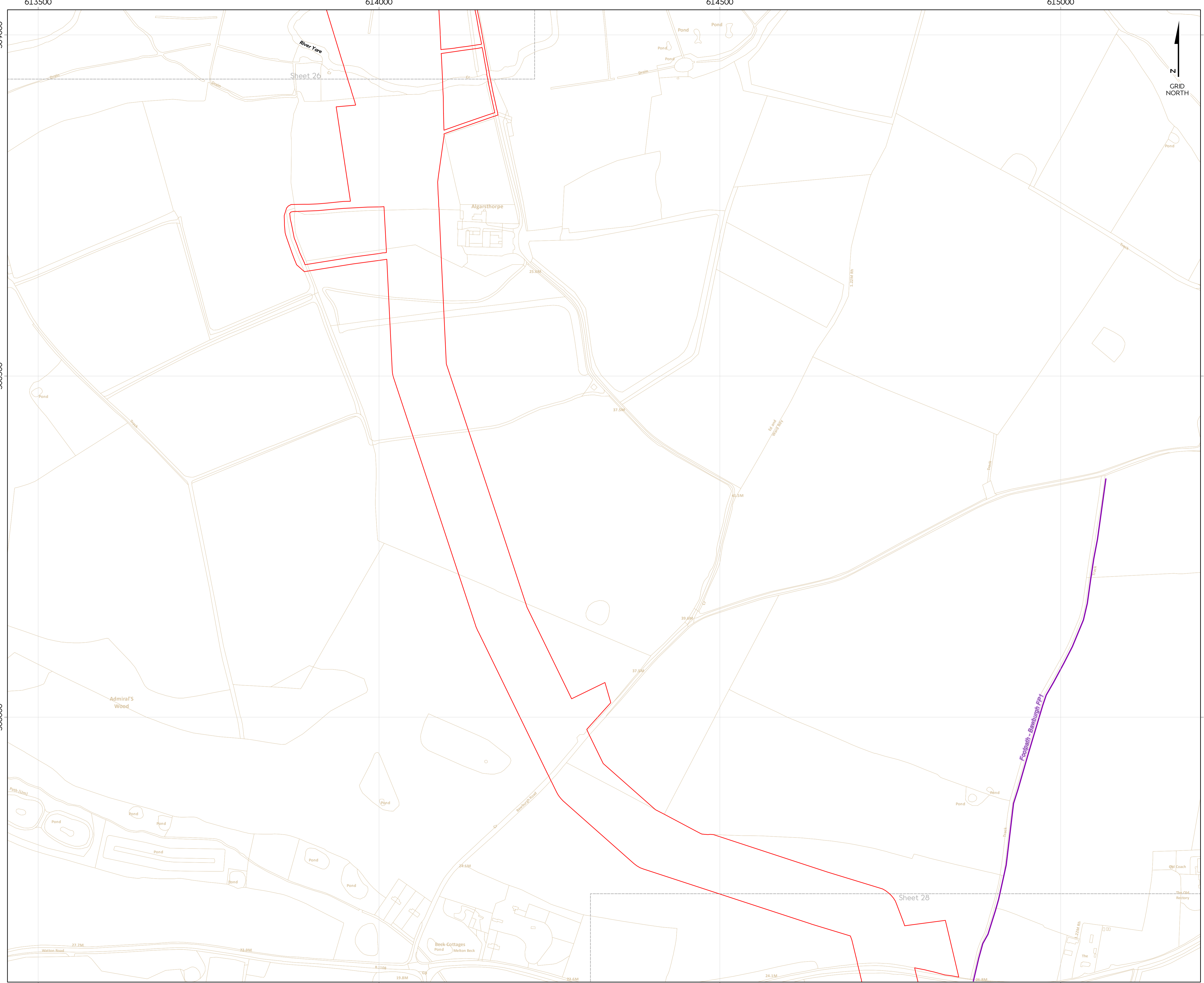


Coordinate system: British National Grid  
Vertical reference: ODN  
Scale @ A1: 1:2500  
0 25 50 100 150 200 Metres  
0 25 50 100 150 200 Yards

REV	REMARK	DATE
00	First Issue	May 2016
...	...	...
...	...	...
...	...	...
...	...	...

Hornsea Project Three Offshore Wind Farm  
APPF Regulations Reference: 521K1  
Application Document Number: A2.7  
Document no: HOW3APP06  
Created by: XAMJ  
Checked by: ANCLY  
Approved by: STLIV





# Hornsea Project Three Offshore Wind Farm Public Rights of Way Plan

Sheet 27 of 35

APP Regulations Reference : 521K1 Application Document Number : A2.7

- Hornsea Project Three**
- Order Limits
  - Public Right of Way

Source:  
 Agreement For Lease © Crown Copyright 2016, all rights reserved  
 Contains OS Open data © Crown copyright and database right 2016  
 Contains OS basemapping data © Crown copyright and database right 2016  
 Public Rights of Way data Norfolk County Council 2013, Ordnance Survey Open Data Licence, licensed under the Open Government Licence.

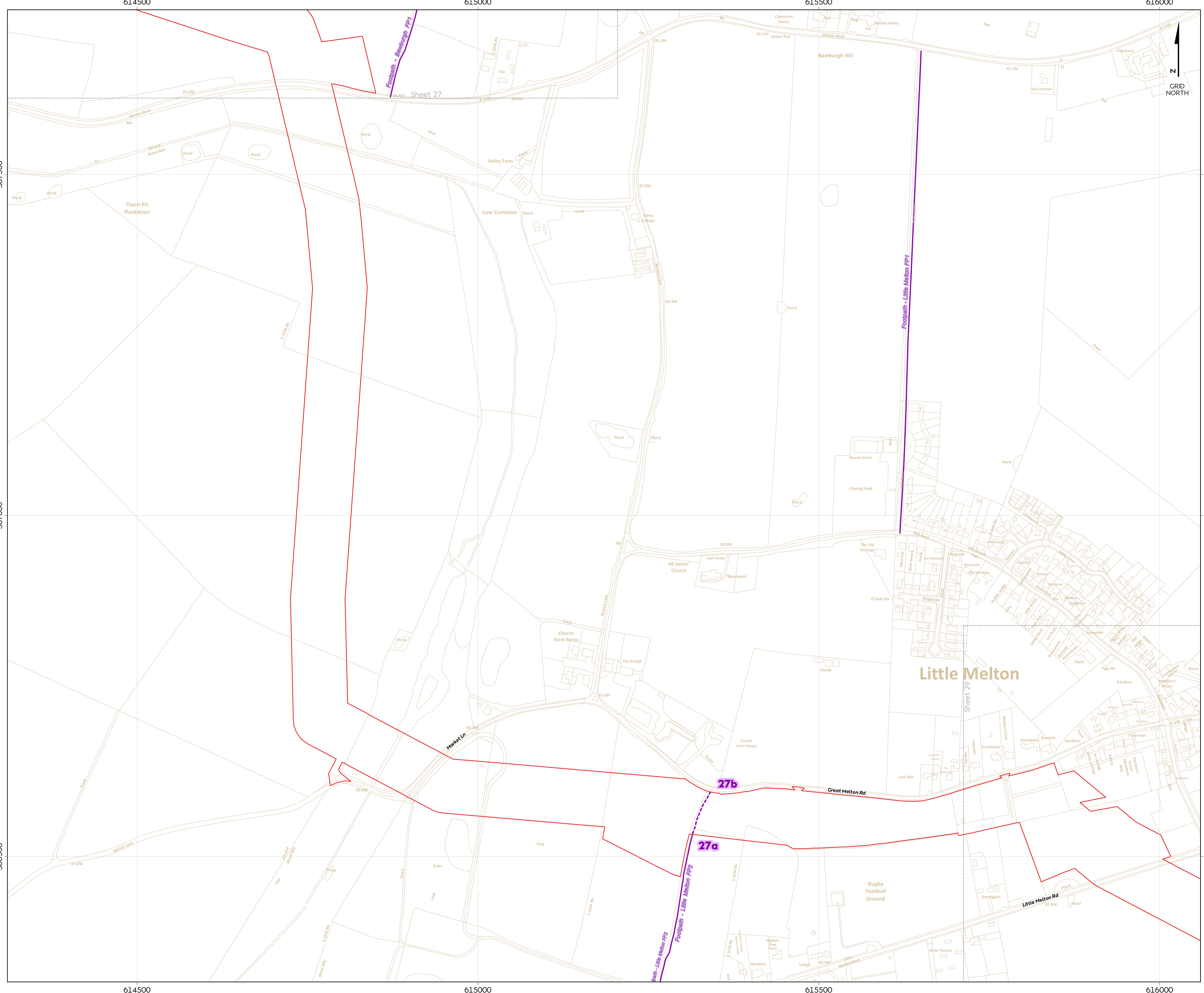


Coordinate system: British National Grid  
 Vertical reference: ODN  
 Scale @ A1: 1:2500

REV	REMARK	DATE
00	First Issue	May 2016
...	...	...
...	...	...
...	...	...
...	...	...

Hornsea Project Three Offshore Wind Farm  
 APP Regulations Reference: 521K1  
 Application Document Number: A2.7  
 Document no: HOW3APP06  
 Created by: XAMJ  
 Checked by: ANCLU  
 Approved by: STLIV





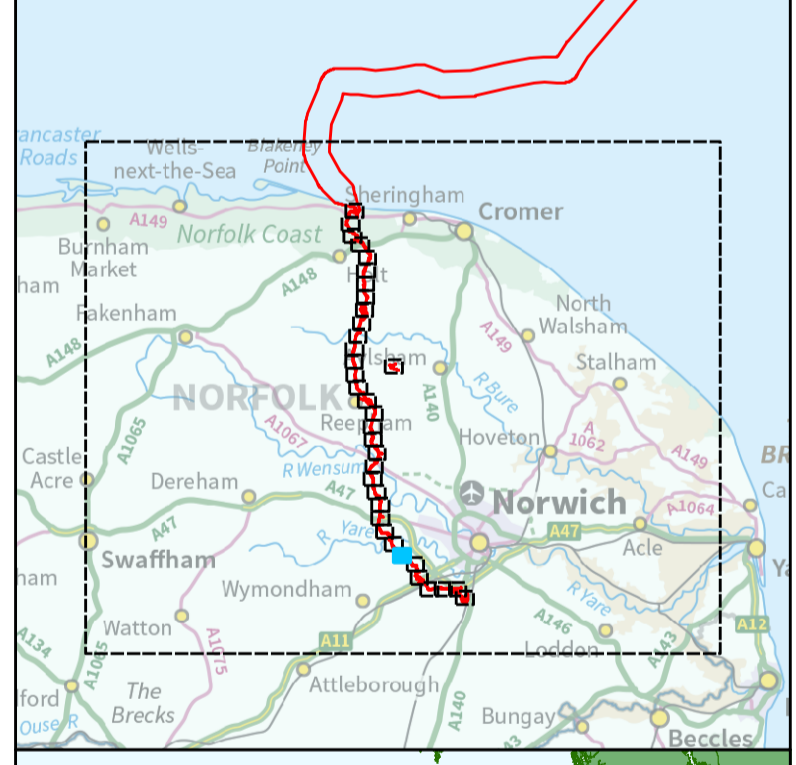
# Hornsea Project Three Offshore Wind Farm Public Rights of Way Plan

Sheet 28 of 35

APP Regulations Reference: 5(2)(K) Application Document Number: A2.7

- Hornsea Project Three**
- Order Limits
  - Public Right of Way
  - - - Public Right of Way to be temporarily stopped up

Source:  
 Agreement For Lease © Crown Copyright 2016, all rights reserved  
 Contains OS Open data © Crown copyright and database right 2016  
 Contains OS basemapping data © Crown copyright and database right 2016  
 Contains OS 2D/3D Ordnance Survey Licence number: 0100031673  
 Public Rights of Way data Norfolk County Council 2011, Ordnance Survey Open Data Licence, licensed under the Open Government Licence.

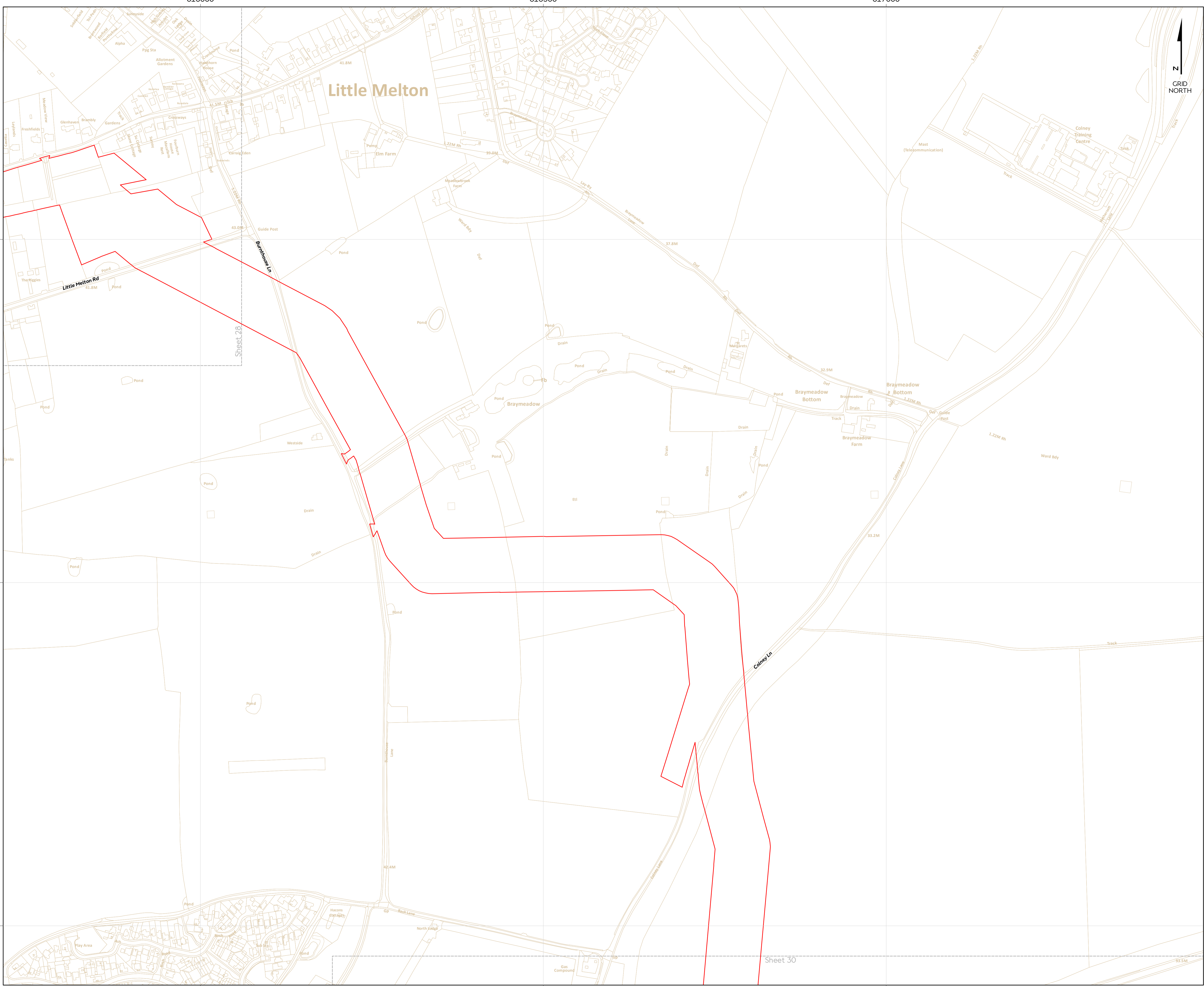


Coordinate system: British National Grid  
 Vertical reference: ODN  
 Scale @ A1: 1:2500

REV	REMARK	DATE
00	First Issue	May 2016
...	...	...
...	...	...
...	...	...
...	...	...

Hornsea Project Three Offshore Wind Farm  
 APP Regulations Reference: 5(2)(K)  
 Application Document Number: A2.7  
 Document no: HOW03APP06  
 Created by: XAMJ  
 Checked by: ANCLJ  
 Approved by: STLIV






# Hornsea Project Three Offshore Wind Farm Public Rights of Way Plan

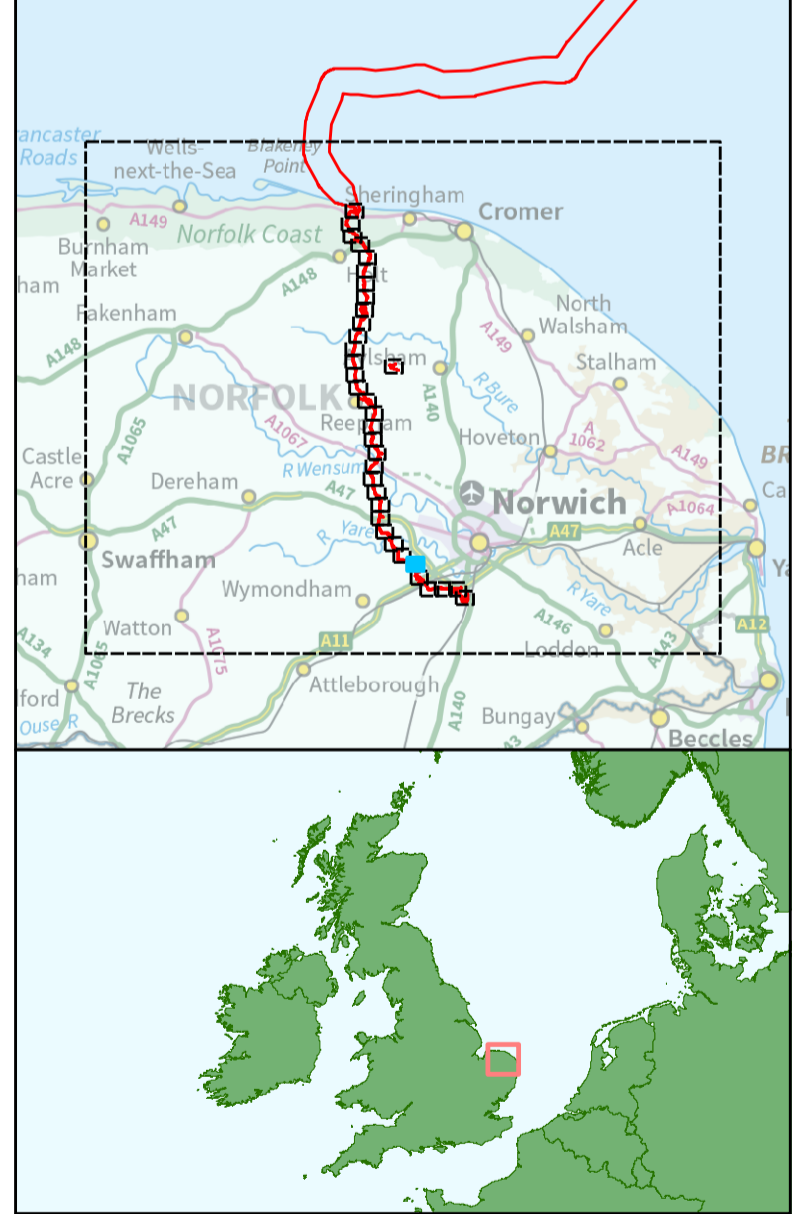
Sheet 29 of 35

APP Regulations Reference: 521K1 Application Document Number: A2.7

**Hornsea Project Three**  
Order Limits




Source:  
Agreement For Lease © Crown Copyright 2016, all rights reserved  
Contains OS Open data © Crown copyright and database right 2016  
Contains OS basemapping data © Crown copyright and database right 2017  
Contains OS Ordnance Survey data © Crown copyright and database right 2017  
Public Rights of Way data Norfolk County Council 2011, Ordnance Survey Open Data Licence, licensed under the Open Government Licence.



Coordinate system: British National Grid  
Vertical reference: ODN  
Scale @ A1: 1:2500  
0 25 50 100 150 200 Metres  
0 25 50 100 150 200 Yards

REV	REMARK	DATE
00	First Issue	May 2016
...	...	...
...	...	...
...	...	...
...	...	...

Hornsea Project Three Offshore Wind Farm  
APP Regulations Reference: 521K1  
Application Document Number: A2.7  
Document no: HOW03APP06  
Created by: XAKHJ  
Checked by: ANCLV  
Approved by: STLIV





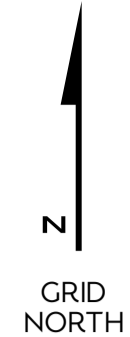
616500

617000

617500

Sheet 29

Sheet 31

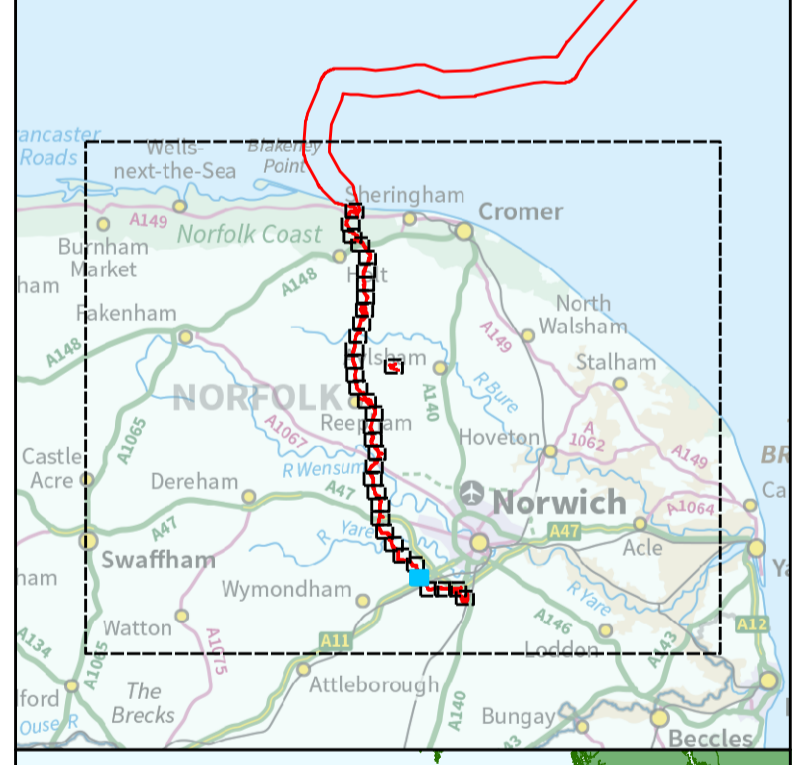


# Hornsea Project Three Offshore Wind Farm Public Rights of Way Plan Sheet 30 of 35

APPF Regulations Reference : 52(K) Application Document Number : A2.7

- Hornsea Project Three**
- Order Limits
  - Public Right of Way
  - - - Public Right of Way to be temporarily stopped up

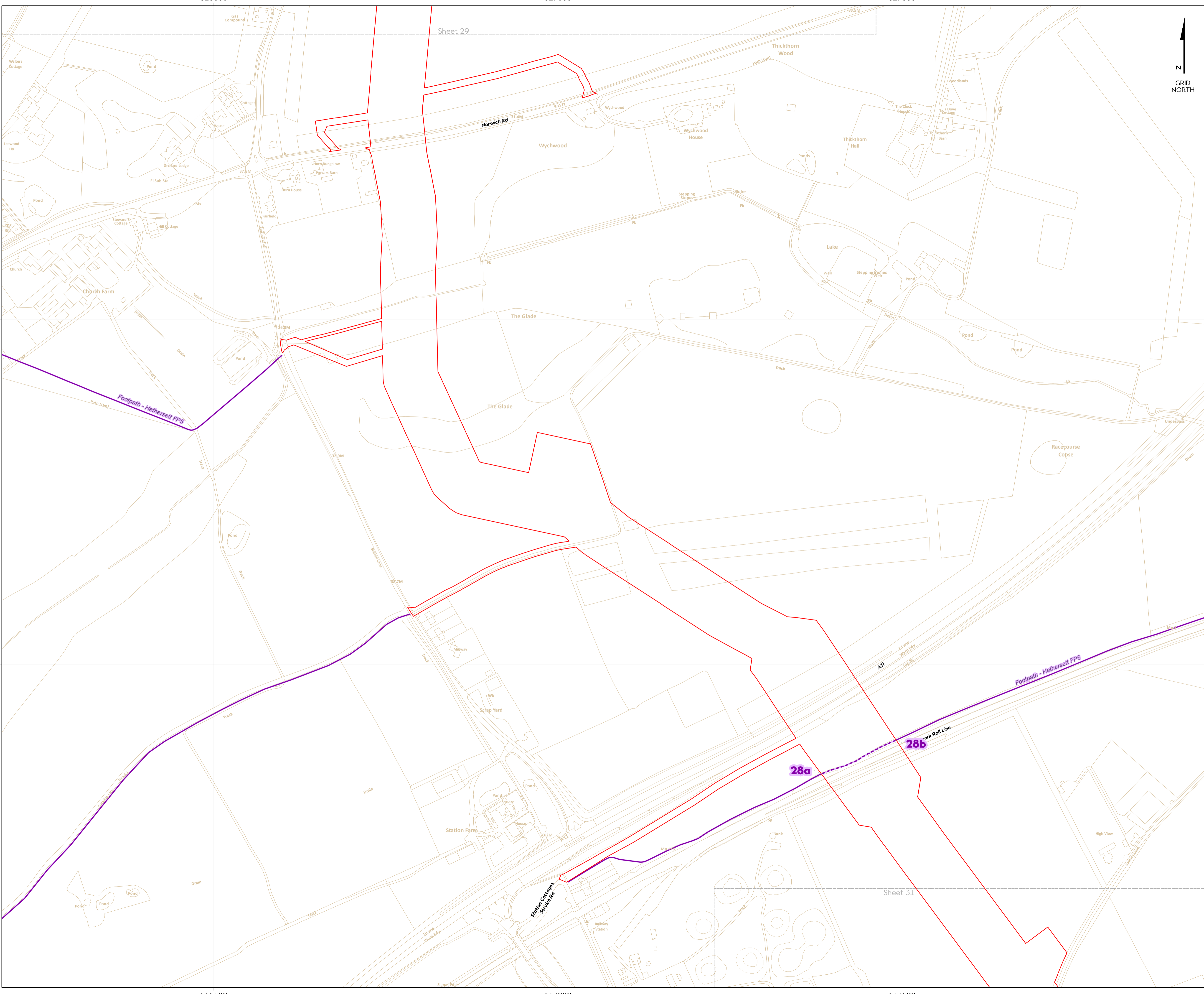
Source:  
 Agreement For Lease © Crown Copyright 2016, all rights reserved  
 Contains OS Open data © Crown copyright and database right 2016  
 Contains OS basemapping data © Crown copyright and database right 2017  
 Ordnance Survey Licence number: 0100031673  
 Public Rights of Way data Norfolk County Council 2013, Ordnance Survey Open Data Licence, licensed under the Open Government Licence.



Coordinate system: British National Grid  
 Vertical reference: ODN  
 Scale @ A1: 1:2500

REV	REMARK	DATE
00	First Issue	May 2018
---	---	---
---	---	---
---	---	---
---	---	---

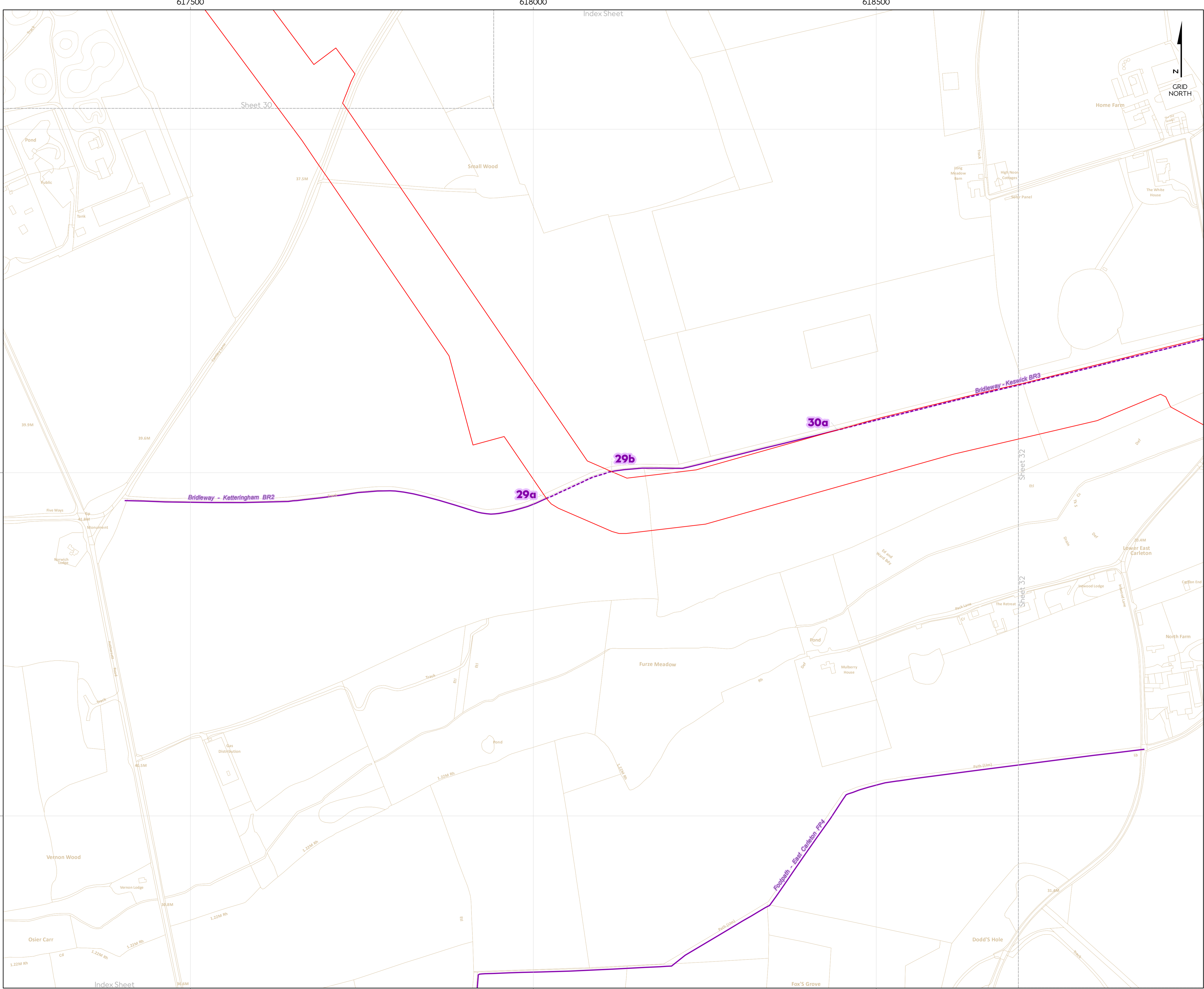
Hornsea Project Three Offshore Wind Farm  
 APPF Regulations Reference: 52(K)  
 Application Document Number: A2.7  
 Document no: HOW3APP06  
 Created by: XAMJ  
 Checked by: ANCLY  
 Approved by: STLIV



616500

617000

617500



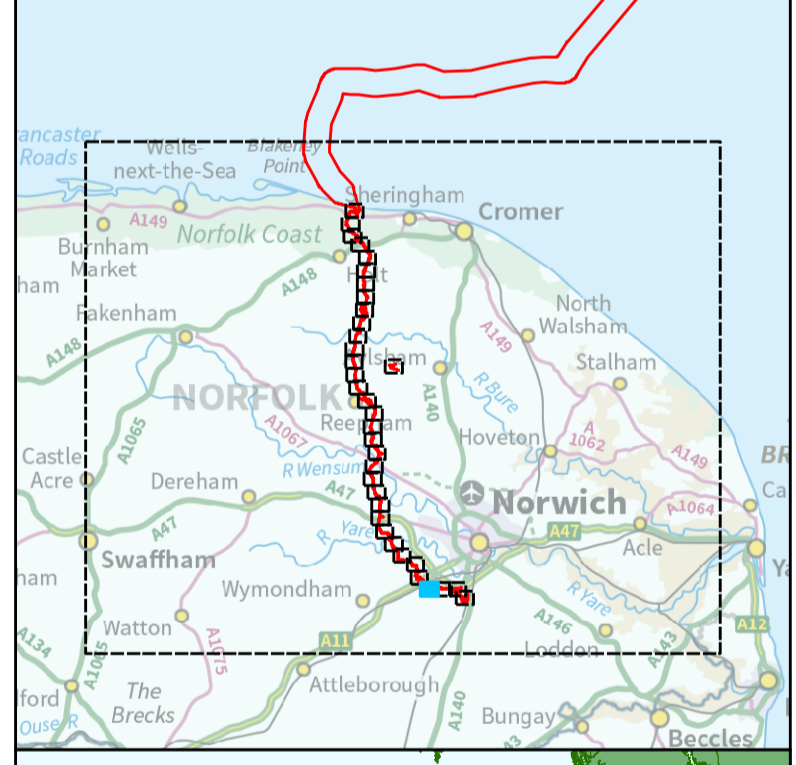
# Hornsea Project Three Offshore Wind Farm Public Rights of Way Plan

Sheet 31 of 35

APP Regulations Reference: 521K1 Application Document Number: A2.7

- Hornsea Project Three**
- Order Limits
  - Public Right of Way
  - - - Public Right of Way to be temporarily stopped up

Source:  
 Agreement For Lease © Crown Copyright 2016, all rights reserved  
 Contains OS Open data © Crown copyright and database right 2016  
 Contains OS basemapping data © Crown copyright and database right 2017  
 Contains OS Ordnance Survey data © Crown copyright and database right 2017  
 Public Rights of Way data Norfolk County Council 2011, Ordnance Survey Open Data Licence, licensed under the Open Government Licence.



Coordinate system: British National Grid  
 Vertical reference: ODN  
 Scale @ A1: 1:2500

REV	REMARK	DATE
00	First Issue	May 2016
---	---	---
---	---	---
---	---	---

Hornsea Project Three Offshore Wind Farm  
 APP Regulations Reference: 521K1  
 Application Document Number: A2.7  
 Document no: HOW3APP06  
 Created by: XAMJ  
 Checked by: ANGLY  
 Approved by: STLIV



619000

619500

620000

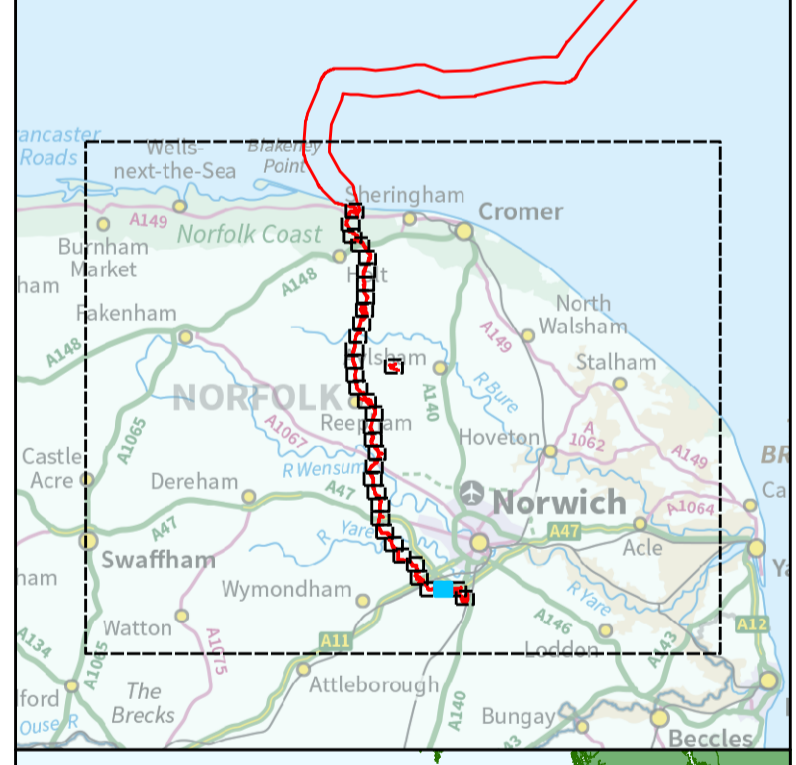
# Hornsea Project Three Offshore Wind Farm Public Rights of Way Plan

Sheet 32 of 35

APFP Regulations Reference: 521K1 Application Document Number: A2.7

- Hornsea Project Three**
- Order Limits
  - Public Right of Way
  - Public Right of Way to be temporarily stopped up

Source:  
Agreement For Lease © Crown Copyright 2016, all rights reserved  
Contains OS Open data © Crown copyright and database right 2016  
Contains OS basemapping data © Crown copyright and database right 2017  
Contains OS Ordnance Survey data © Crown copyright and database right 2017  
Public Rights of Way data Norfolk County Council 2011, Ordnance Survey Open Data Licence, licensed under the Open Government Licence.



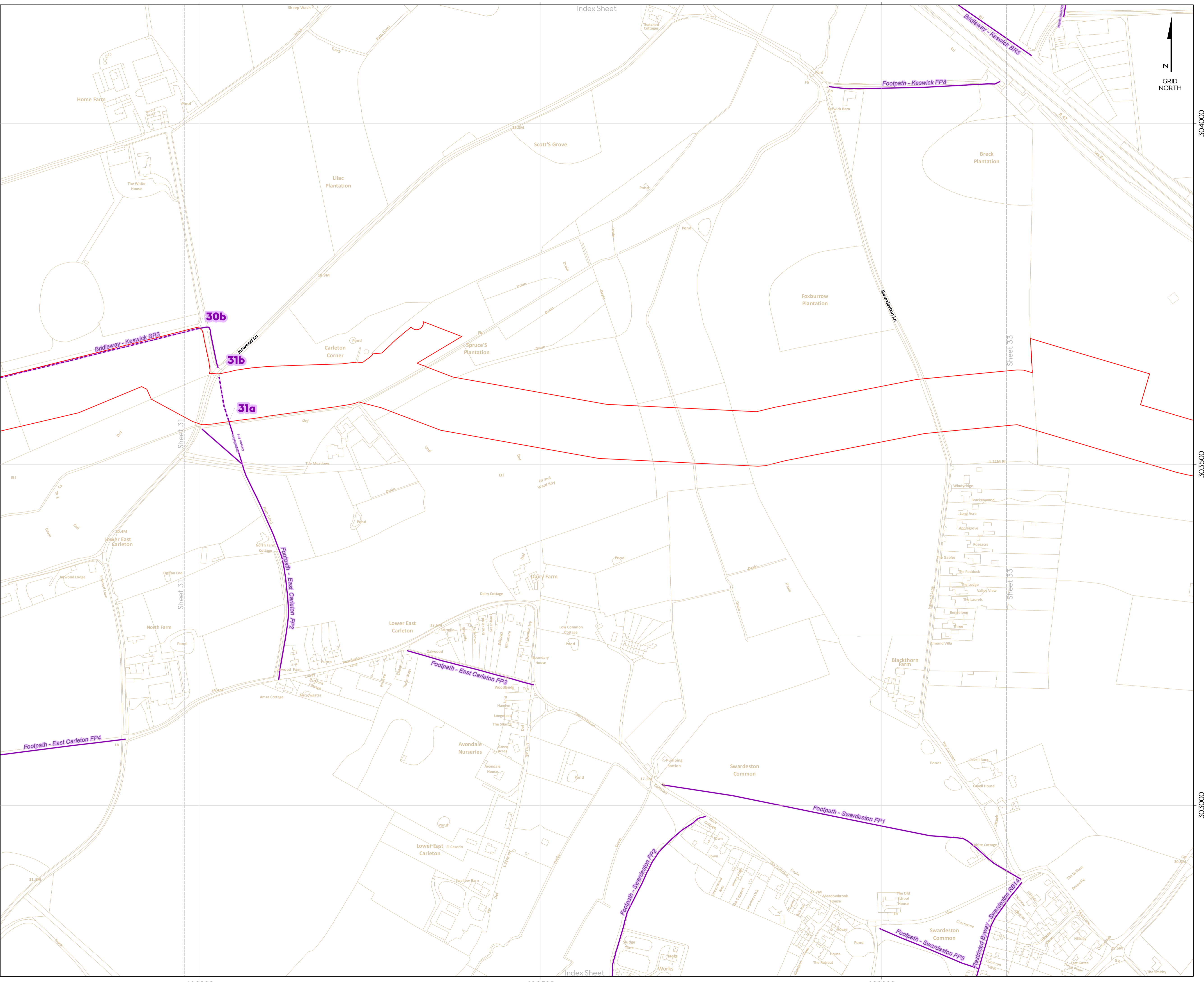
Coordinate system: British National Grid  
Vertical reference: ODN  
Scale @ A1: 1:2500

0 25 50 100 150 200 Metres

0 25 50 100 150 200 Yards

REV	REMARK	DATE
00	First Issue	May 2016
...	...	...
...	...	...
...	...	...
...	...	...

Hornsea Project Three Offshore Wind Farm  
APFP Regulations Reference: 521K1  
Application Document Number: A2.7  
Document no: HOW03APP06  
Created by: XAMJ  
Checked by: ANCLU  
Approved by: STLIV



619000

619500

620000

304000

303500

303000

304000

303500

303000

620500

621000

621500

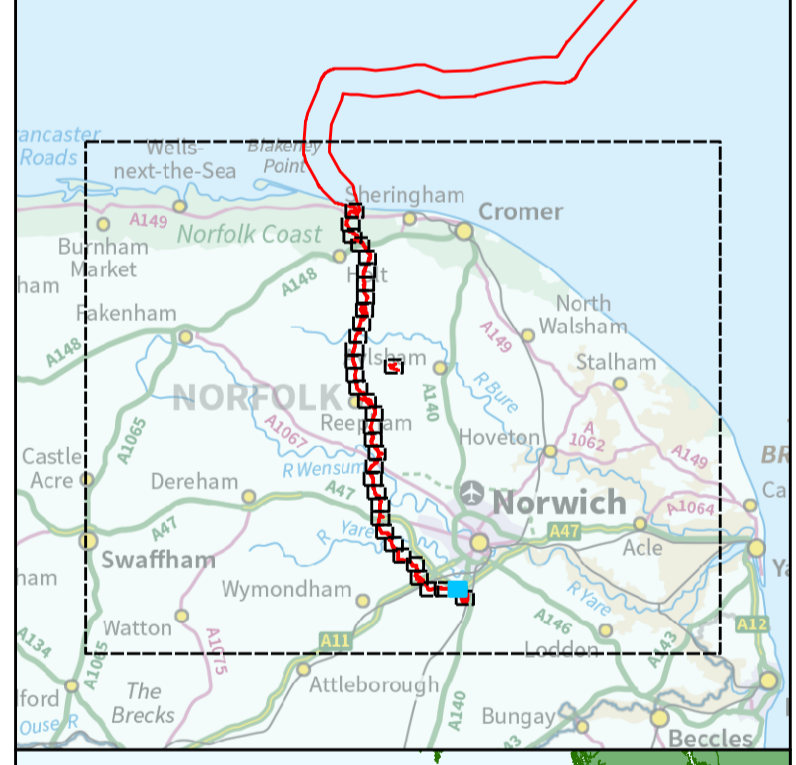
# Hornsea Project Three Offshore Wind Farm Public Rights of Way Plan

Sheet 33 of 35

APPF Regulations Reference: 521K1 Application Document Number: A2.7

- Hornsea Project Three**
- Order Limits
  - Public Right of Way
  - Public Right of Way to be temporarily stopped up

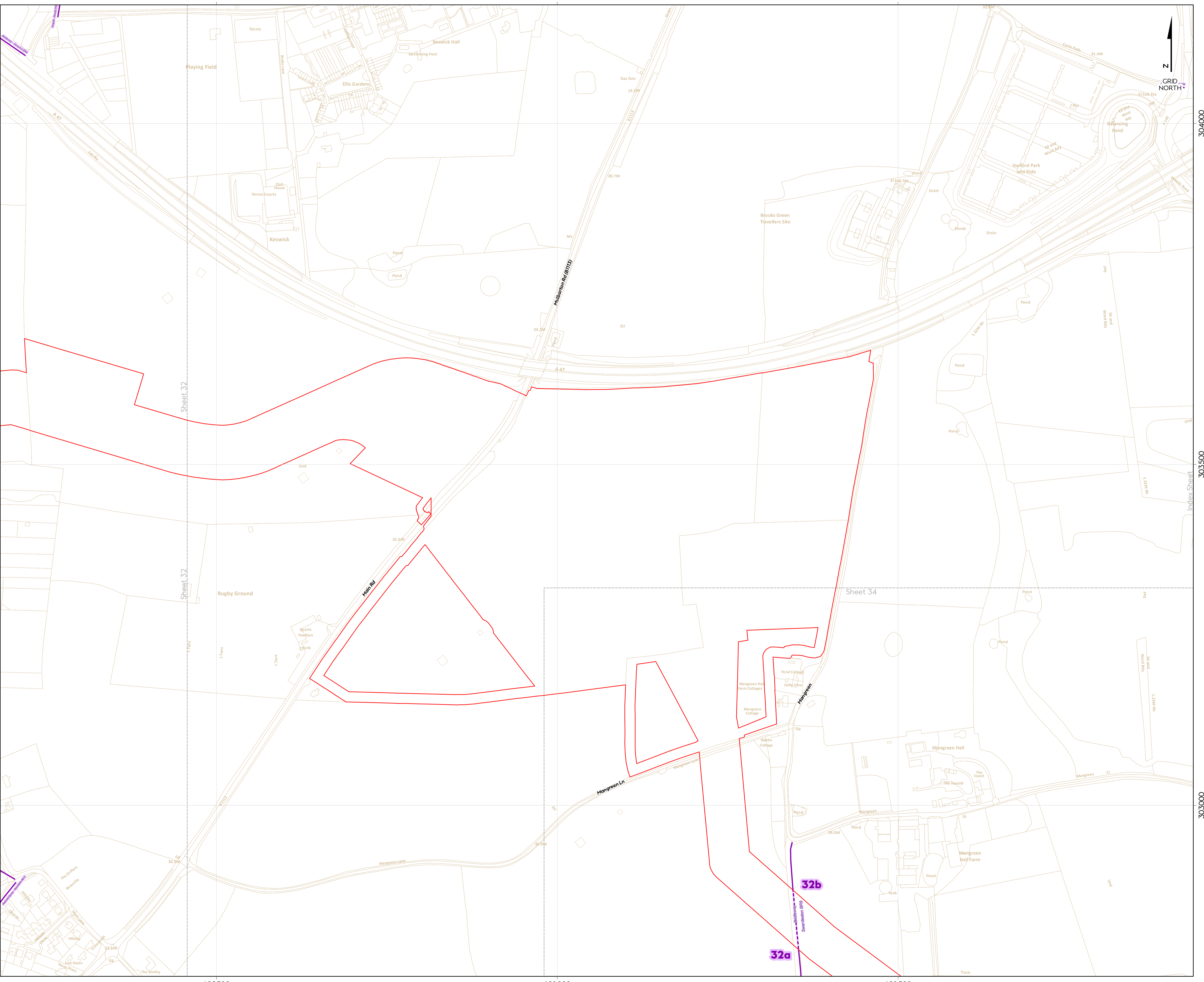
Source:  
 Agreement For Lease © Crown Copyright 2016, all rights reserved  
 Contains OS Open data © Crown copyright and database right 2016  
 Contains OS basemapping data © Crown copyright and database right 2017  
 Contains OS basemapping data © Crown copyright and database right 2017  
 Ordnance Survey Licence number: 0100031673  
 Public Rights of Way data Norfolk County Council 2011, Ordnance Survey Open Data Licence, licensed under the Open Government Licence.



Coordinate system: British National Grid  
 Vertical reference: ODN  
 Scale @ A1: 1:2500

REV	REMARK	DATE
00	First Issue	May 2016
...	...	...
...	...	...
...	...	...
...	...	...

Hornsea Project Three Offshore Wind Farm  
 APPF Regulations Reference: 521K1  
 Application Document Number: A2.7  
 Document no: HOW3APP06  
 Created by: XAMJ  
 Checked by: ANCLY  
 Approved by: STLIV



304000

303500

303000

304000

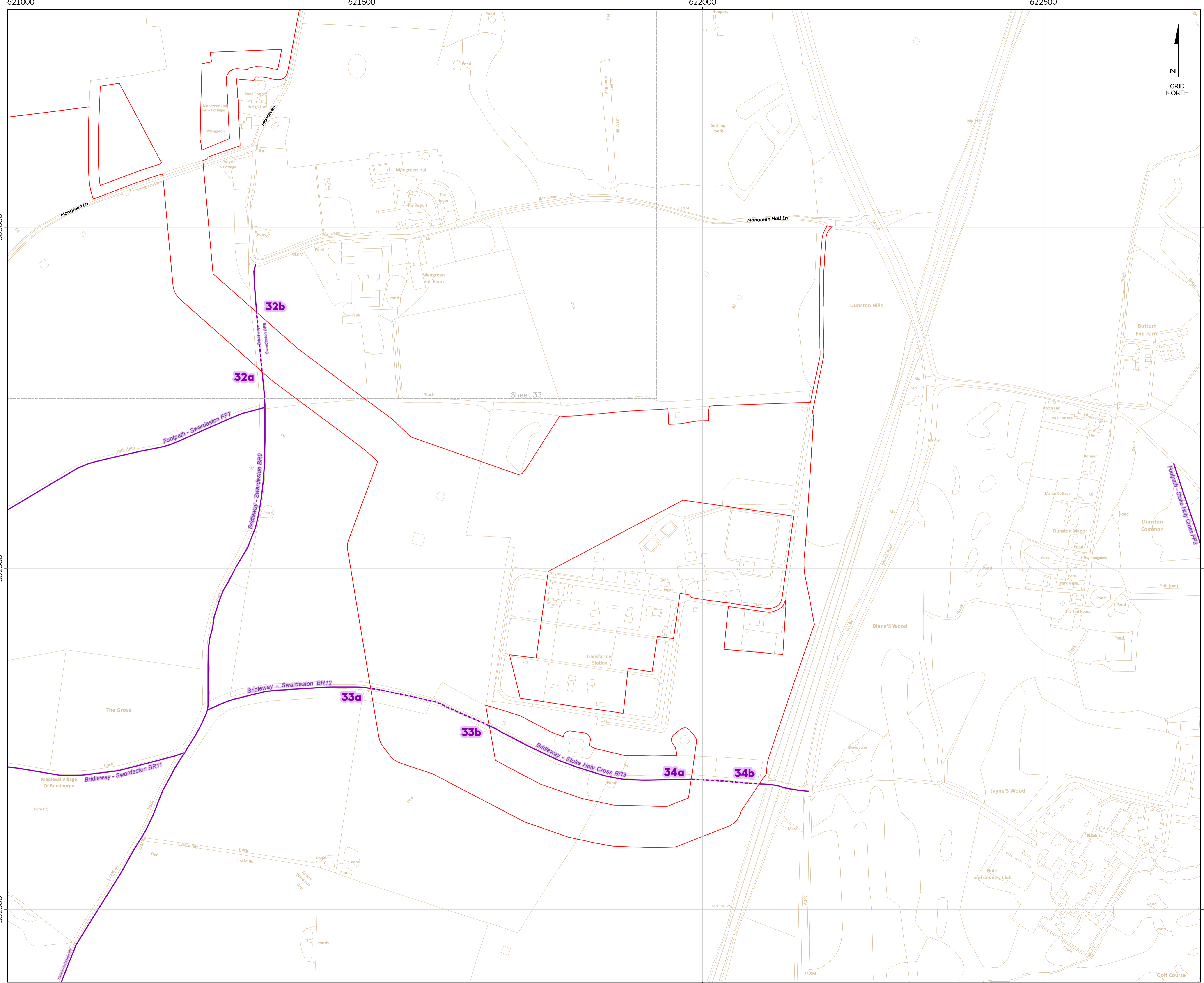
303500

303000

620500

621000

621500



# Hornsea Project Three Offshore Wind Farm Public Rights of Way Plan

Sheet 34 of 35

APFP Regulations Reference : 52(K) Application Document Number : A2.7

- Hornsea Project Three**
- Order Limits
  - Public Right of Way
  - Public Right of Way to be temporarily stopped up

Source:  
 Agreement For Lease © Crown Copyright 2016, all rights reserved  
 Contains OS Open data © Crown copyright and database right 2016  
 Contains OS basemapping data © Crown copyright and database right (2017) Ordnance Survey. Licence number: 0100031673  
 Public Rights of Way data Norfolk County Council 2014, Ordnance Survey Open Data Licence, licensed under the Open Government Licence.

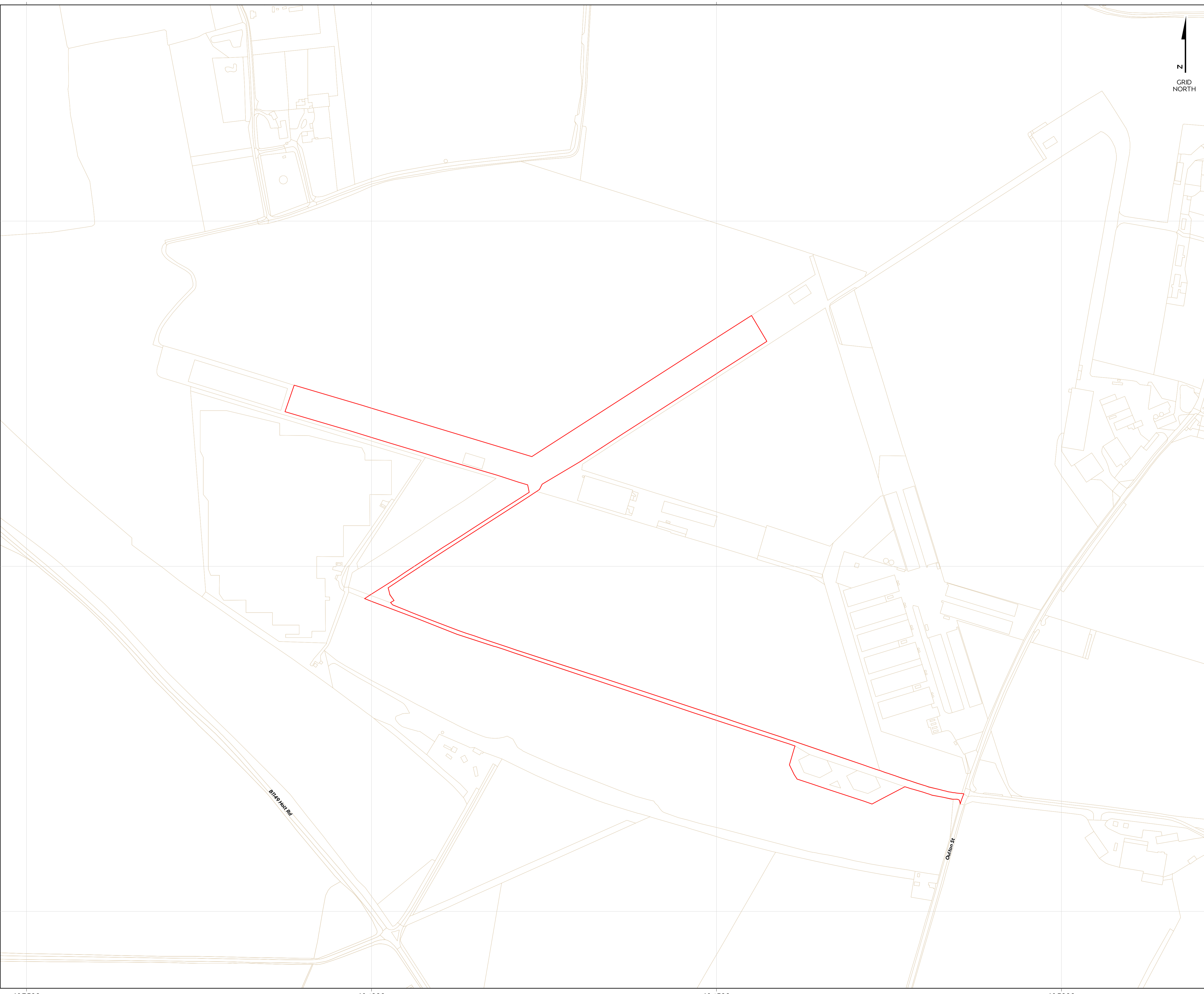


Coordinate system: British National Grid  
 Vertical reference: ODN  
 Scale @ A1: 1:2500

REV	REMARK	DATE
00	First Issue	May 2016
...	...	...
...	...	...
...	...	...
...	...	...

Hornsea Project Three Offshore Wind Farm  
 APFP Regulations Reference: 52(K)  
 Application Document Number: A2.7  
 Document no: HOW3APPO6  
 Created by: XAMJ  
 Checked by: ANCLY  
 Approved by: STLIV





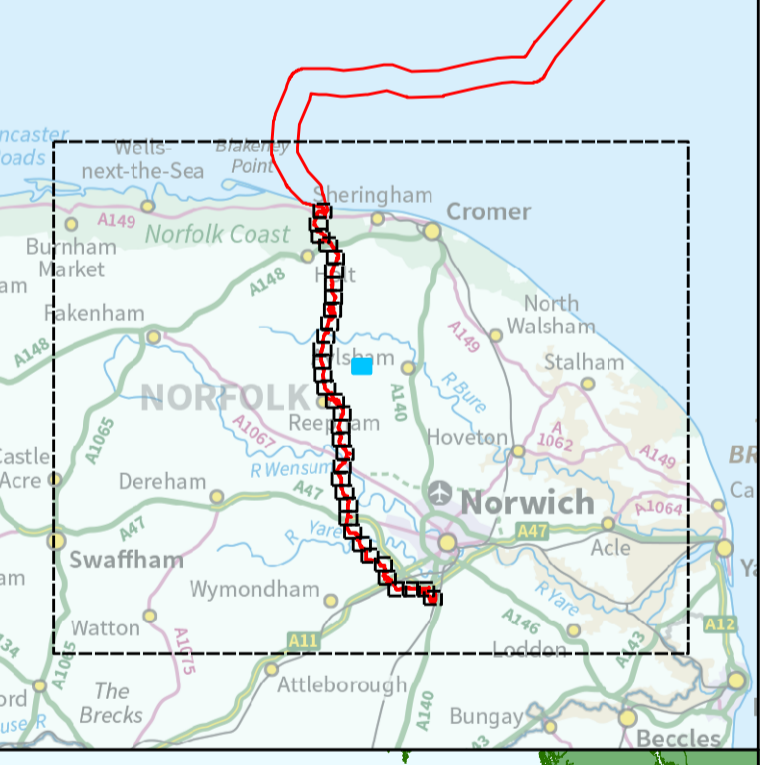
# Hornsea Project Three Offshore Wind Farm Public Rights of Way Plan

Sheet 35 of 35

APFP Regulations Reference : 521K1 Application Document Number : A2.7

**Hornsea Project Three**  
 Order Limits

Source:  
 Agreement For Lease © Crown Copyright 2016, all rights reserved  
 Contains OS Open data © Crown copyright and database right 2016  
 Contains OS basemapping data © Crown copyright and database right 2016  
 rights (2017) Ordnance Survey, Licence number: 010031673  
 Public Rights of Way data Norfolk County Council 2013, Ordnance  
 Survey Open Data Licence, licensed under the Open Government Licence.



Coordinate system: British National Grid  
 Vertical reference: ODN  
 Scale @ A1: 1:2500  
 0 25 50 100 150 200 Metres  
 0 25 50 100 150 200 Yards

REV	REMARK	DATE
00	First Issue	May 2016
---	---	---
---	---	---
---	---	---

Hornsea Project Three Offshore Wind Farm  
 APFP Regulations Reference: 521K1  
 Application Document Number: A2.7  
 Document no: HOW3APR06  
 Created by: XAHJ  
 Checked by: ANGLJ  
 Approved by: STLIV

